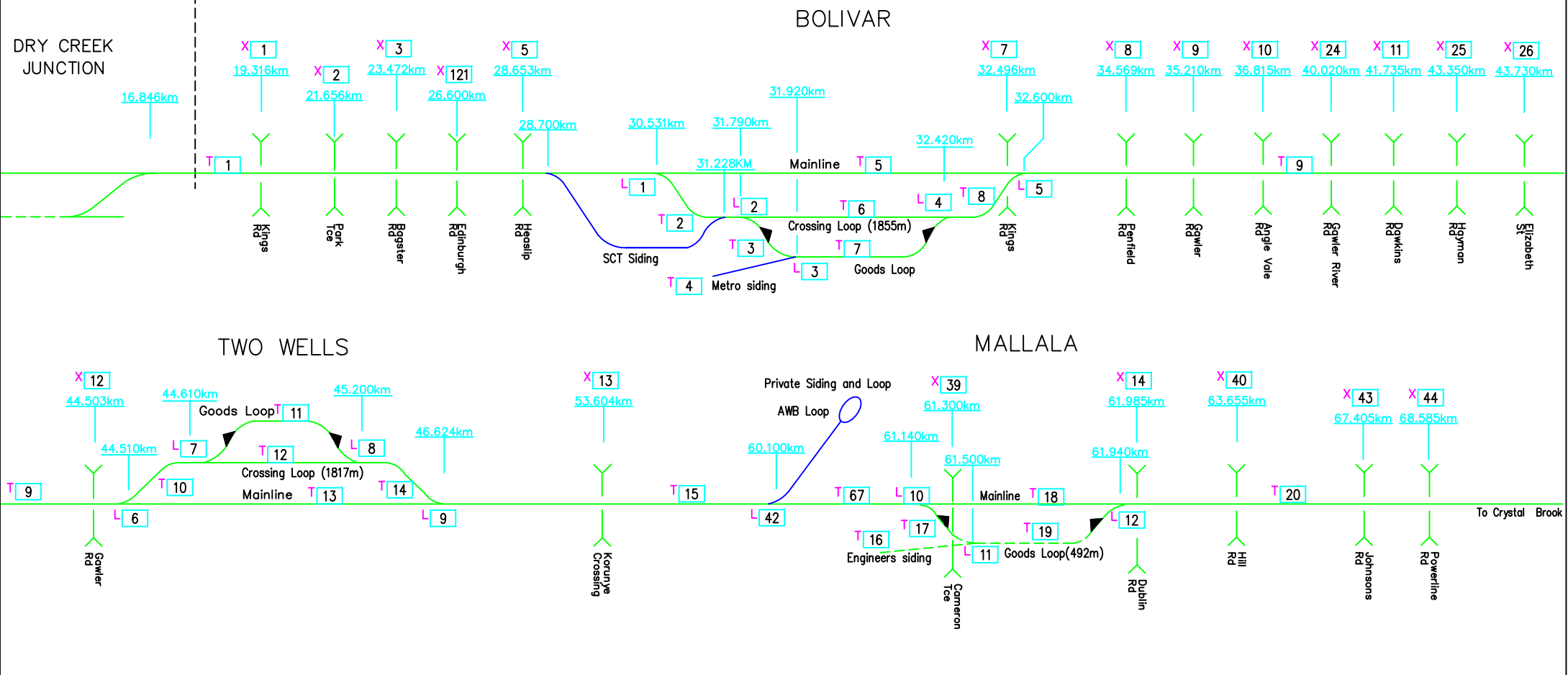


Once Printed this is no longer a controlled Document

See TA400006 (DN) (DC)



	Sheet		Sheet		Sheet
Bolivar	1	Long Plains	2	Snowtown	2
Two Wells	1	Bowmans	2	Redhill	3
Mallala	1	Nantawarra	2	Rocky River	3

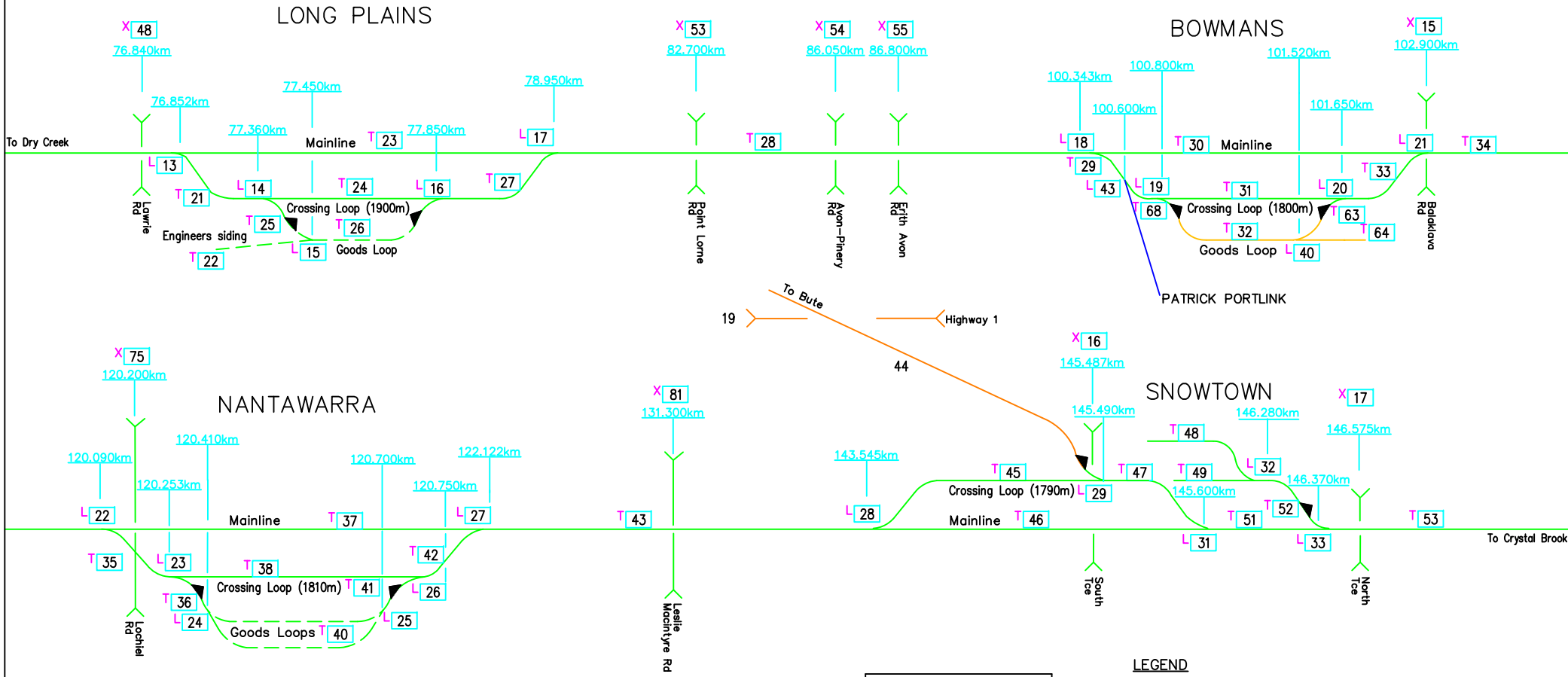
	ARTC
	GWA
	ARTC / LICENCE
	GSR
	TRANS ADELAIDE
	PACIFIC NATIONAL
	PRIVATE SIDING

	Standard Gauge		=Track Segment Number
	Broad Gauge		=Crossing Number
	Mixed Gauge		=Lead Number
	Choke Block		
	Derail		

12	Jul-11	Crossing X44 added 68.585km & map updated to 3 sheets	JS		
11	Jun-11	SCT siding added at Bolivar 28.700km	JS	Scale	NTS
10	Jun-10	Crossing X39 added Cameron Tce Mallala 61.300km	JS	Drawn	EP
9	Jun-10	Crossings added at 43.73, 63.65, 67.40, 82.70 & 86.80km	JS	Checked	CAS
8	May-10	Bolivar crossing loop extended & Taylors Rd xing removed	JS		
Rev:	Date:	Revision:	Int:	App:	Date
					FEB2001

	Infrastructure Management System	
	AUSTRALIAN RAIL TRACK CORP. LTD	
DRY CRK(ex) to CRYSTAL BRK(ex) Yard Plans & Component Identification		TA400010 Sheet No. 1 of 3

Once Printed this is no longer a controlled Document



OWNERSHIPS

- ARTC
- GWA
- ARTC / LICENCE
- GSR
- TRANS ADELAIDE
- PACIFIC NATIONAL
- PRIVATE SIDING

LEGEND

- Standard Gauge
- Broad Gauge
- Mixed Gauge
- Choke Block
- Derail

T ? = Track Segment Number
 X ? = Crossing Number
 L ? = Lead Number

DC

8	Jul 11	Crossing X54 added 86.050km, map updated to 3 sheets	JS		
7	Dec 10	Ownership of goods loop at Bowmans updated	JS	Scale	NTS
6	May 10	Crossing X111 Narridy Merriton Rd added 186.330km	JS	Drawn	EP
5	Dec 09	Crossing added 131.300km	JS	Checked	CAS
4	Apr 09	Crossing added 120.200km			
Rev.	Date:	Revision:	Int:	App:	Date FEB2001

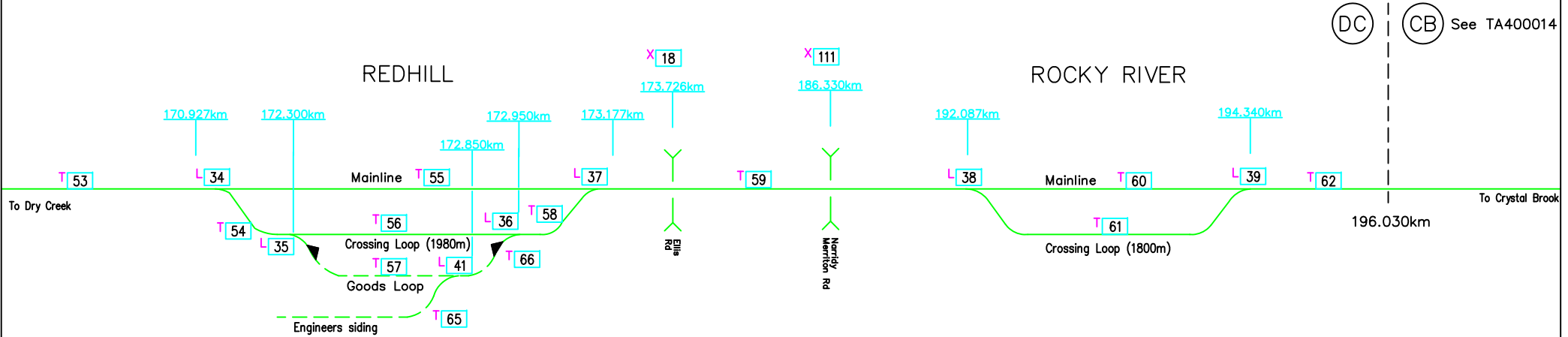
Corporate Property Manager
 Gen.Man./Corridor

ARTC Infrastructure Management System
 AUSTRALIAN RAIL TRACK CORP. LTD

DRY CRK(ex) to CRYSTAL BRK(ex)
 Yard Plans & Component Identification

TA400010
 Sheet No.
 2 of 3

Once Printed this is no longer a controlled Document



OWNERSHIPS	
	ARTC
	GWA
	ARTC / LICENCE
	GSR
	TRANS ADELAIDE
	PACIFIC NATIONAL
	PRIVATE SIDING

LEGEND

	Standard Gauge		=Track Segment Number
	Broad Gauge		=Crossing Number
	Mixed Gauge		=Lead Number
	Choke Block		
	Derail		

DC

Scale	NTS
Drawn	EP
Checked	CAS
1 Jul 11	Map converted to 3 sheets for addition of new crossings
Rev. Date:	Revision:
Int: App: Date	FEB2001

Corporate Property Manager
Gen.Man./Corridor

ARTC Infrastructure Management System
AUSTRALIAN RAIL TRACK CORP. LTD
DRY CRK(ex) to CRYSTAL BRK(ex)
Yard Plans & Component Identification

TA400010
Sheet No.
3 of 3