NIB OGW-30-20 DIAGRAM LOCATIONS
WERRIS CREEK
WERRIS CREEK – THE GAP
BURILDA
BREEZA
WATERMARK
CURLEWIS
CURLEWIS - GUNNEDAH
GUNNEDAH
EMERALD HILL
BOGGABRI
MAULES CREEK & EAST BOGGABRI COAL LOOPS
BOGGABRI COAL LOOP
BAAN BAA
NARRABRI COAL LOOP
TURRAWAN
DRAWING LEGEND

©2015 Australian Rail Track Corporation Ltd
Drawing standard in accordance with EGP-04-01 & EGP-04-02

Used on / Next higher assembly: NETWORK INFORMATION BOOK

Filename: NIB-T0720.VSD

Alternate DMS Number

Rev	Date	Revision Description	Designed	Checked	Ind.Rev	Approved

Designed	G HARRISON	5/1/16
Checked	J SPARROW	5/1/16
Ind. Rev. Company: ARTC	Ind. Rev. Name: R RATH	
Review Signature		5/1/16

ARTC ACCEPTANCE
Accepted by: P CAMPBELL
Signed:
Acceptance Date: 5/1/16

ARTC

NIB-T0720

Sheet No: 1 of 1
Scale: NTS
Sheet Size: A3

TITLE

HUNTER VALLEY NORTH

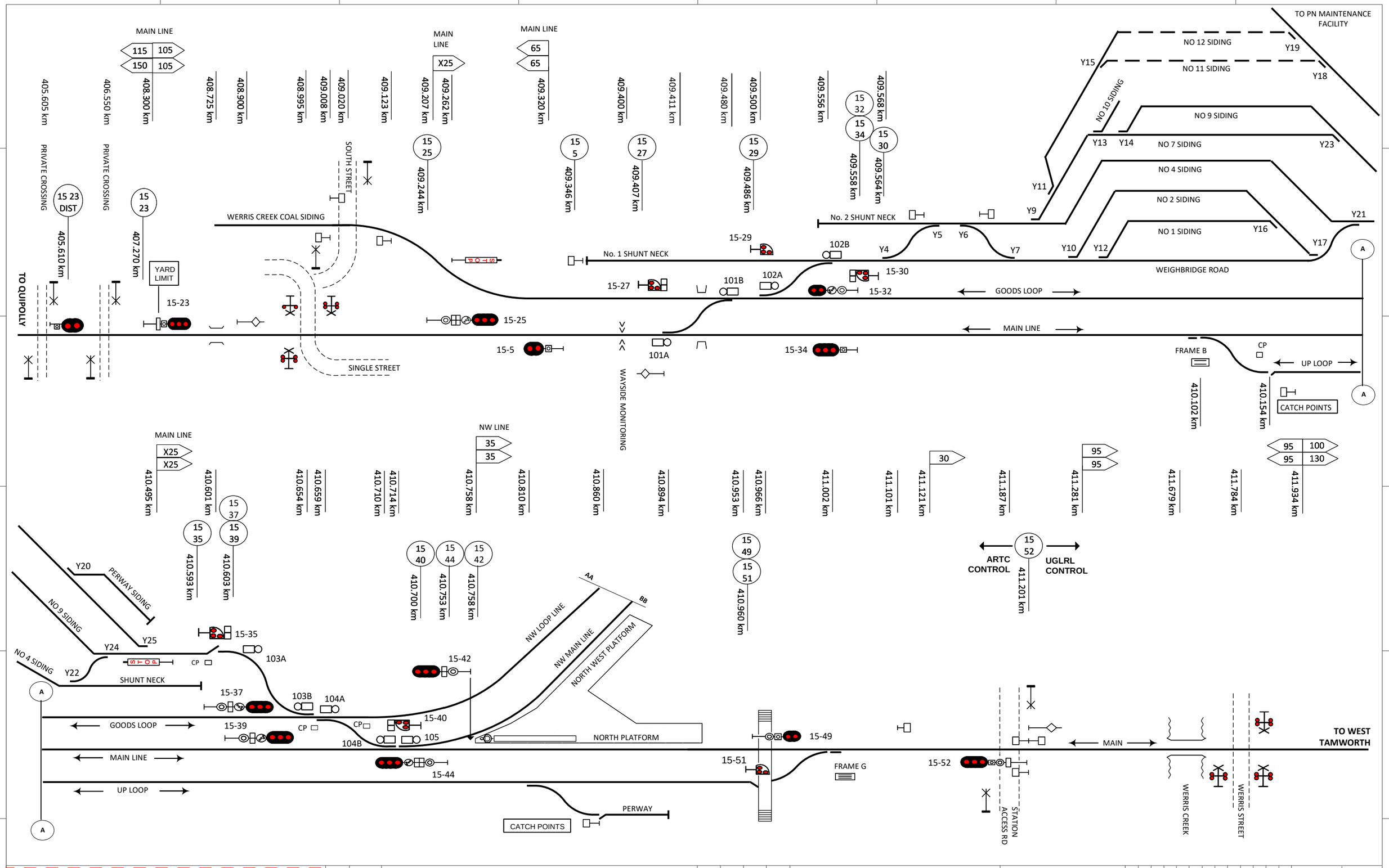

This diagram must be used in conjunction with the corresponding Network Information Book containing the location specific information in Section 2 as well as the legend and general information in Section 1.

Rev	Date	Revision Description	Designed	Checked	Ind.Rev	Approved
9	24/5/23	Distant signal and private crossings added at Werris Creek South. Signal corrections Werris Creek station				
8	28/2/22	25 signal km updated				
7	18/12/20	Interface references added at signal 15-52				
6	30/10/20	Platform references added				
5	14/9/20	Wayside equipment added				

Designed	B HILL	5/1/16	ARTC ACCEPTANCE
Checked	J SPARROW	5/1/16	Accepted by P CAMPBELL
Ind. Rev. Company ARTC	Ind. Rev. Name R RATH		Signed:
Review Signature		5/1/16	Acceptance Date 5/1/16

ARTC

TITLE

WERRIS CREEK

NIB-T0450

Sheet No 1 of 1

Scale NTS

Sheet Size A3

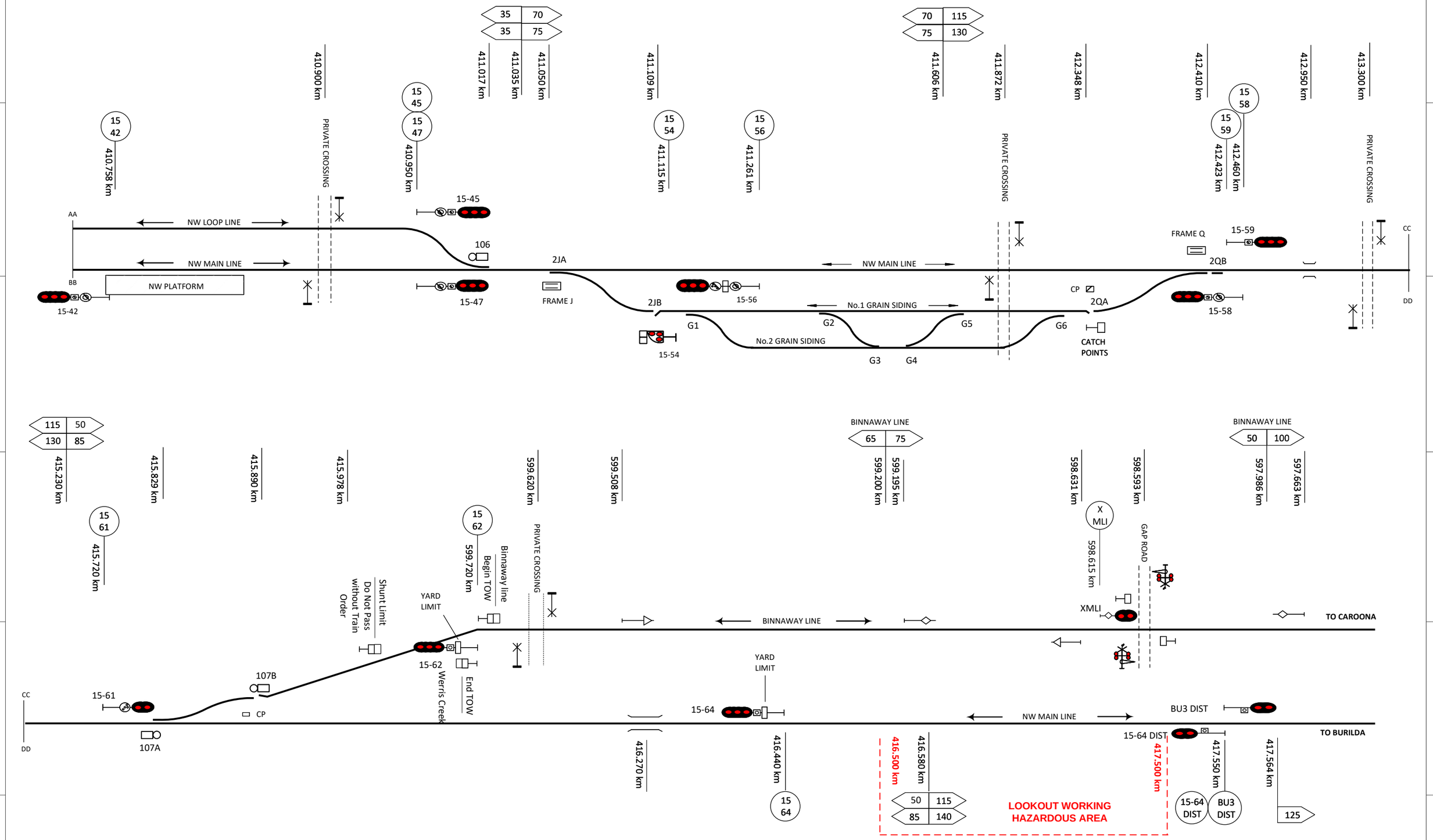

This diagram must be used in conjunction with the corresponding Network Information Book containing the location specific information in Section 2 as well as the legend and general information in Section 1.

Rev	Date	Revision Description	Designed	Checked	Ind.Rev	Approved
4	9/1/20	Speed sign at 410.866 km removed & siding names corrected				
3	18/2/19	Lookout working notation updated				
2	17/12/18	Signal 15-61 km corrected & speed board corrections. Lookout working restrictions added.				
1	30/11/17	Speed sign changes made & second grain siding added	AGIBB	RRATH		

Designed	B HILL	5/1/16	ARTC ACCEPTANCE
Checked	J SPARROW	5/1/16	Accepted by P CAMPBELL
Ind. Rev. Company	ARTC	Ind. Rev. Name	R RATH
Review Signature		5/1/16	Signed:
			Acceptance Date 5/1/16

ARTC

NIB-T0451

Sheet No 1 of 1

Scale NTS

Sheet Size A3

TITLE

WERRIS CREEK – THE GAP

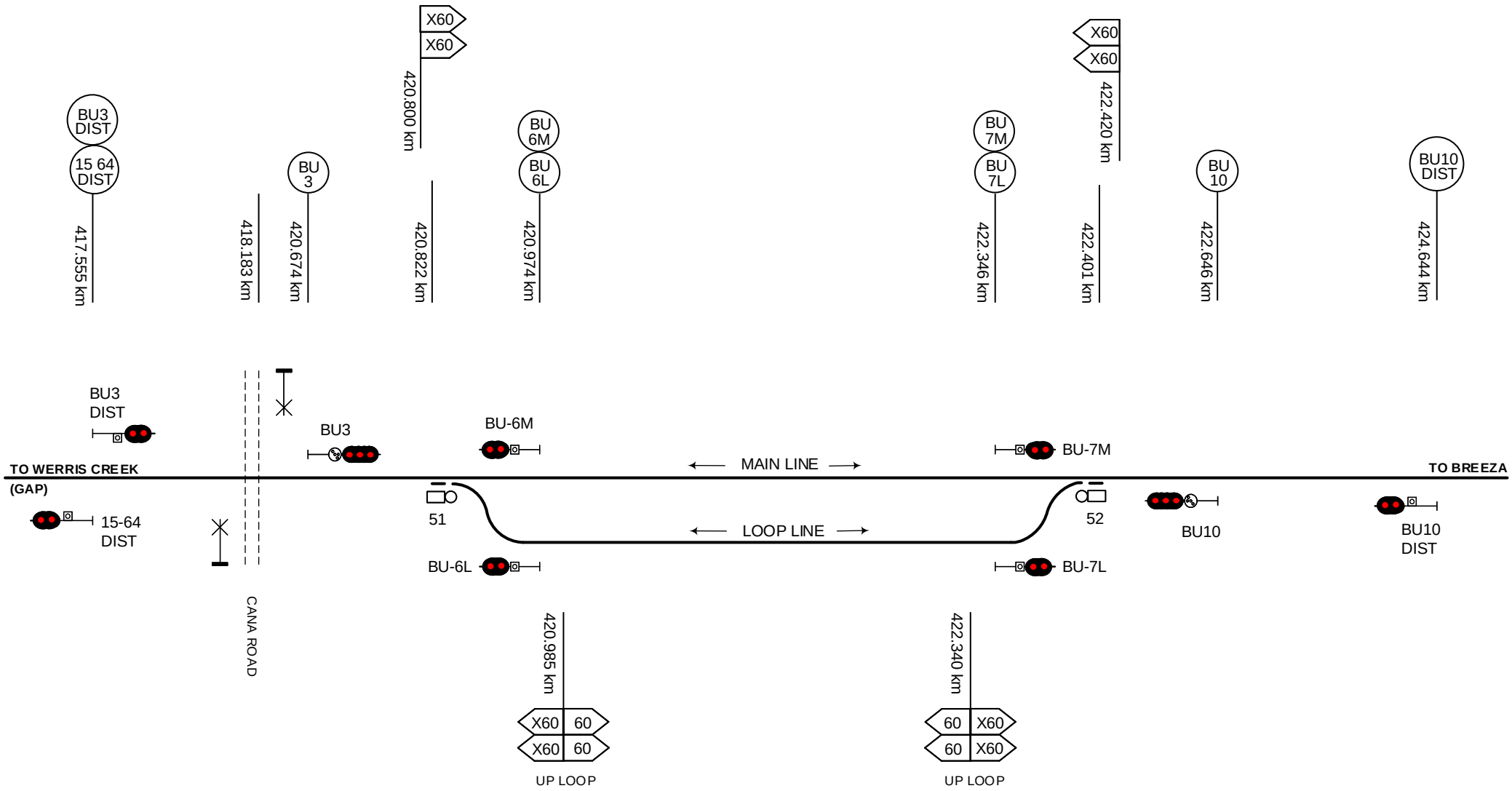

This diagram must be used in conjunction with the corresponding Network Information Book containing the location specific information in Section 2 as well as the legend and general information in Section 1.

Rev	Date	Revision Description	Designed	Checked	Ind.Rev	Approved
1	17/12/18	Speed board corrections				

Designed	B HILL	5/1/16
Checked	J SPARROW	5/1/16
Ind. Rev. Comp – ARTC	Ind. Rev. Name R RATH	
Review Signature		5/1/16

ARTC ACCEPTANCE
Accepted by P CAMPBELL
Signed:
Acceptance Date 5/1/16

ARTC

TITLE

BURILDA

NIB-T0452

Sheet No 1 of 1

Scale NTS

Sheet Size A4

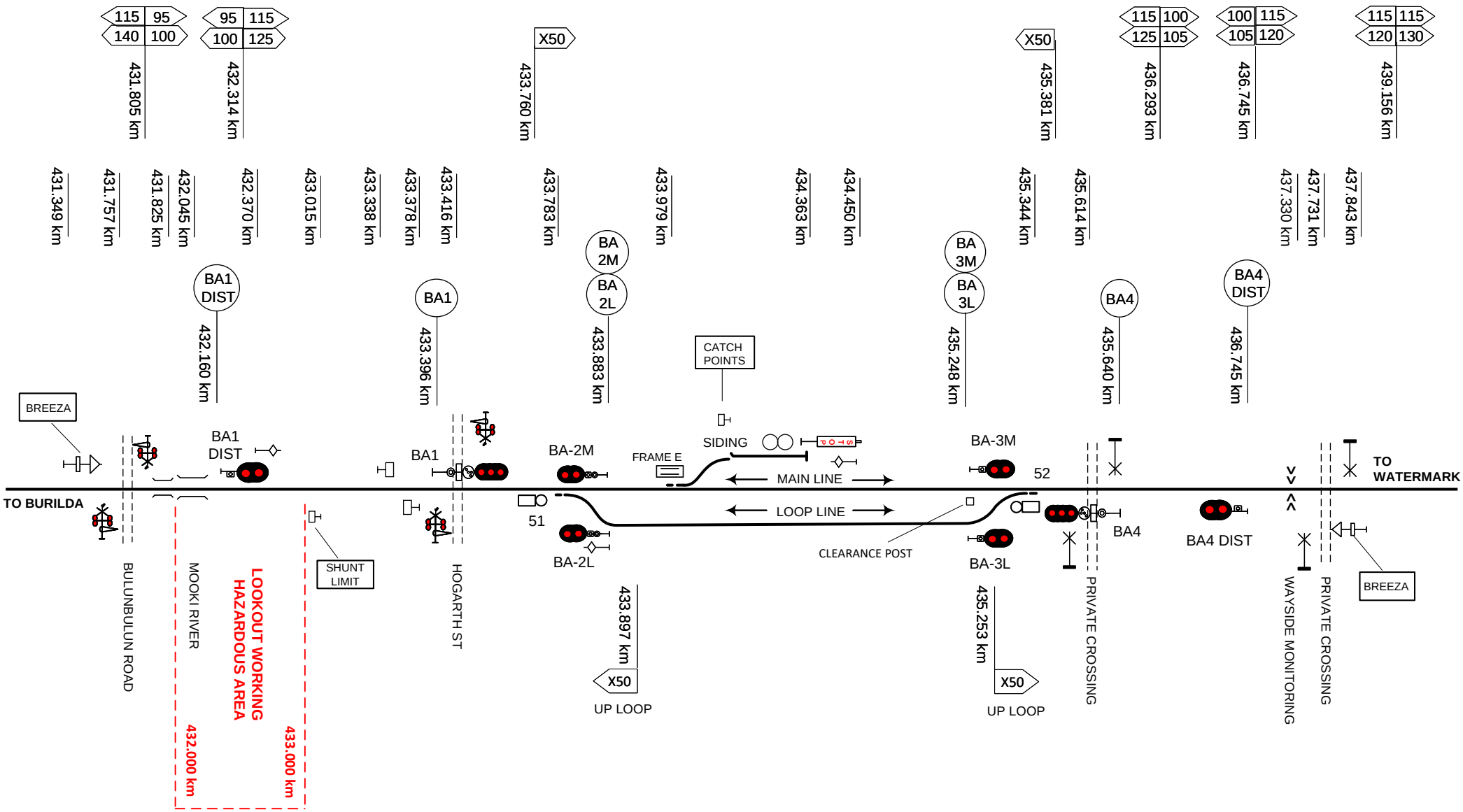

This diagram must be used in conjunction with the corresponding Network Information Book containing the location specific information in Section 2 as well as the legend and general information in Section 1.

Rev	Date	Revision Description	Designed	Checked	Ind.Rev	Approved
5	16/2/22	Bulunbulun Road level crossing updated				
4	3/8/20	Wayside equipment reference added				
3	9/1/20	Turnout speed signs added at 433.897 km & 435.253 km & level crossing names updated				
2	18/2/19	Lookout working notation updated				
1	17/12/18	Signals 1 & 4 and speed boards corrected, lookout working restrictions added				

Designed	B HILL	5/1/16	ARTC ACCEPTANCE
Checked	J SPARROW	5/1/16	Accepted by P CAMPBELL
Ind. Rev. Company ARTC	Ind. Rev. Name R RATH		Signed:
Review Signature		5/1/16	Acceptance Date 5/1/16

ARTC

TITLE

BREEZA

NIB-T0453

Sheet No 1 of 1

Scale NTS

Sheet Size A4

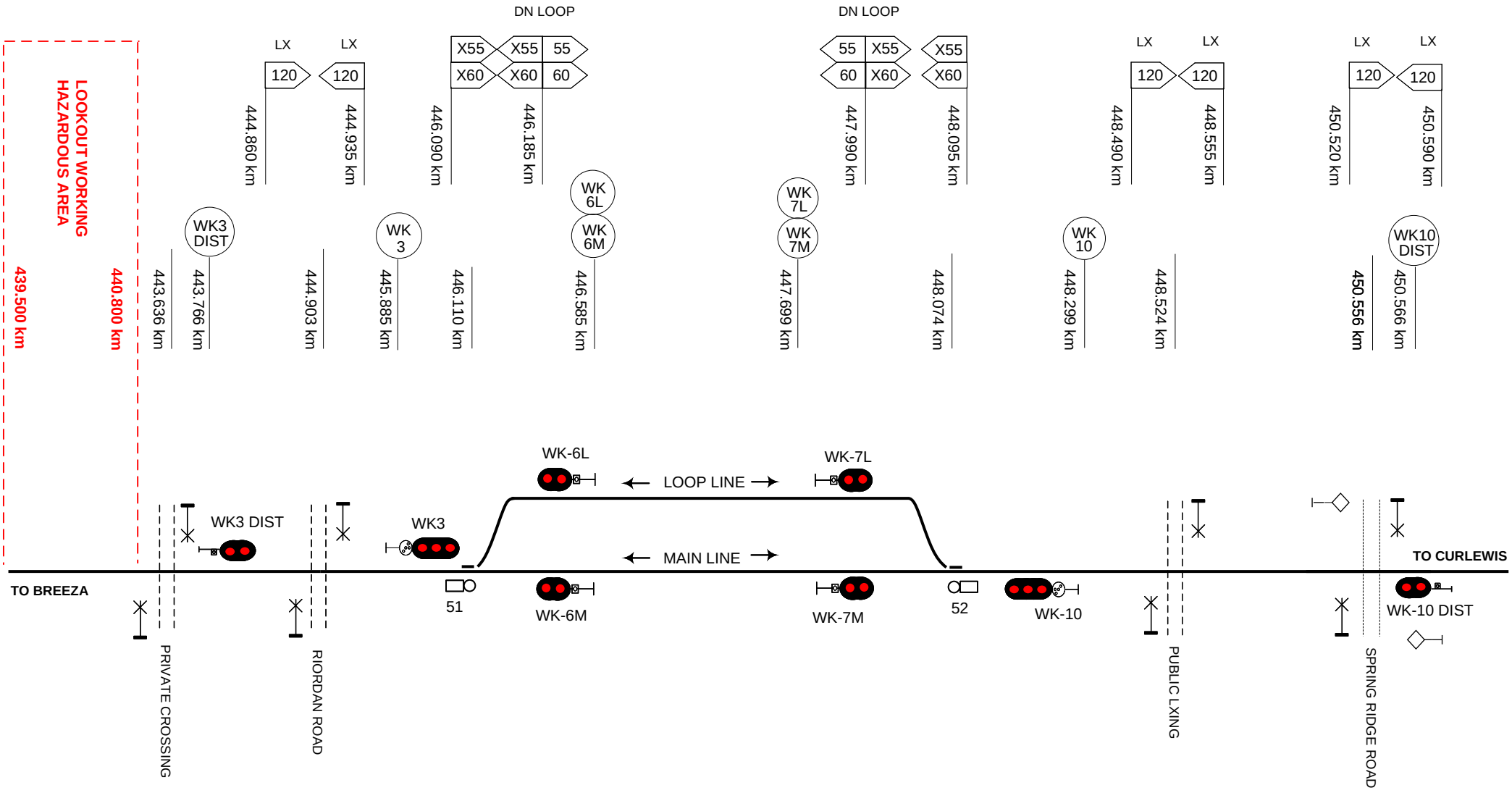

This diagram must be used in conjunction with the corresponding Network Information Book containing the location specific information in Section 2 as well as the legend and general information in Section 1.

Rev	Date	Revision Description	Designed	Checked	Ind.Rev	Approved
4	24/7/19	Distant signals corrected				
3	18/2/19	Lookout working notation updated				
2	17/12/18	Corrections to WK3 &WK10 DIST signals, speed boards & lookout working restrictions added				
1	12/10/16	WK10 DIST signal & Spring Ridge Rd crossing added from redundant Nea diagram				

Designed	B HILL	5/1/16	ARTC ACCEPTANCE
Checked	J SPARROW	5/1/16	Accepted by P CAMPBELL
Ind. Rev. Company	ARTC	Ind. Rev. Name R RATH	Signed:
Review Signature		5/1/16	Acceptance Date 5/1/16

ARTC

TITLE

WATERMARK

NIB-T0454

Sheet No 1 of 1

Scale NTS

Sheet Size A4

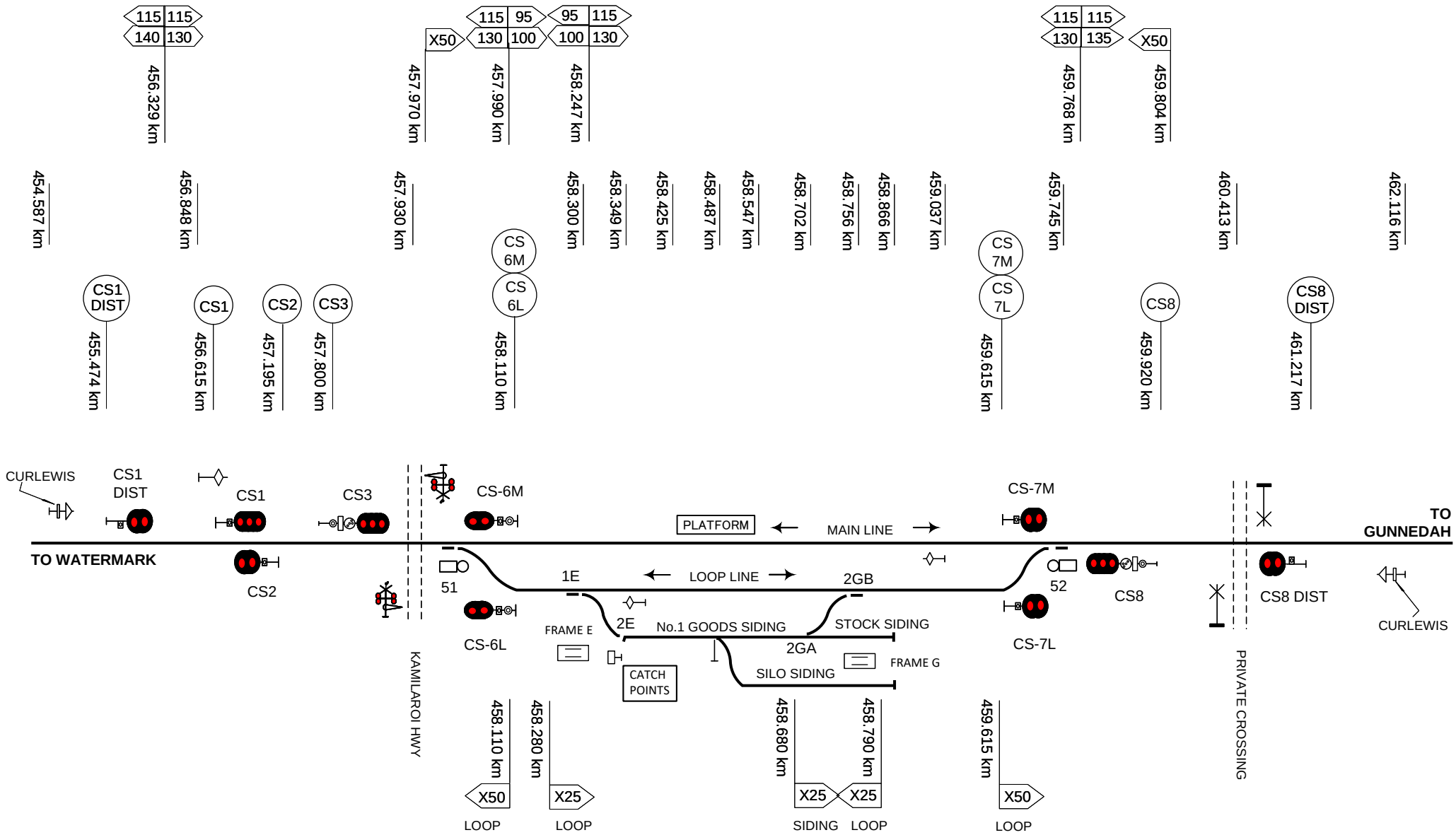

This diagram must be used in conjunction with the corresponding Network Information Book containing the location specific information in Section 2 as well as the legend and general information in Section 1.

Rev	Date	Revision Description	Designed	Checked	Ind.Rev	Approved
5	15/12/22	1E points km & speed signs updated				
4	4/2/22	Speed signs updated				
3	9/1/20	Turnout speed signs added at 458.110 km & 459.615 km				
2	17/12/18	Speed boards added				
1	12/10/16	Frame G moved to new position and minor corrections				

Designed	B HILL	5/1/16
Checked	J SPARROW	5/1/16
Ind. Rev. Company	ARTC	Ind. Rev. Name R RATH
Review Signature		5/1/16

ARTC ACCEPTANCE
Accepted by P CAMPBELL
Signed:
Acceptance Date 5/1/16

ARTC

TITLE

CURLEWIS

NIB-T0456

Sheet No 1 of 1

Scale NTS

Sheet Size A4

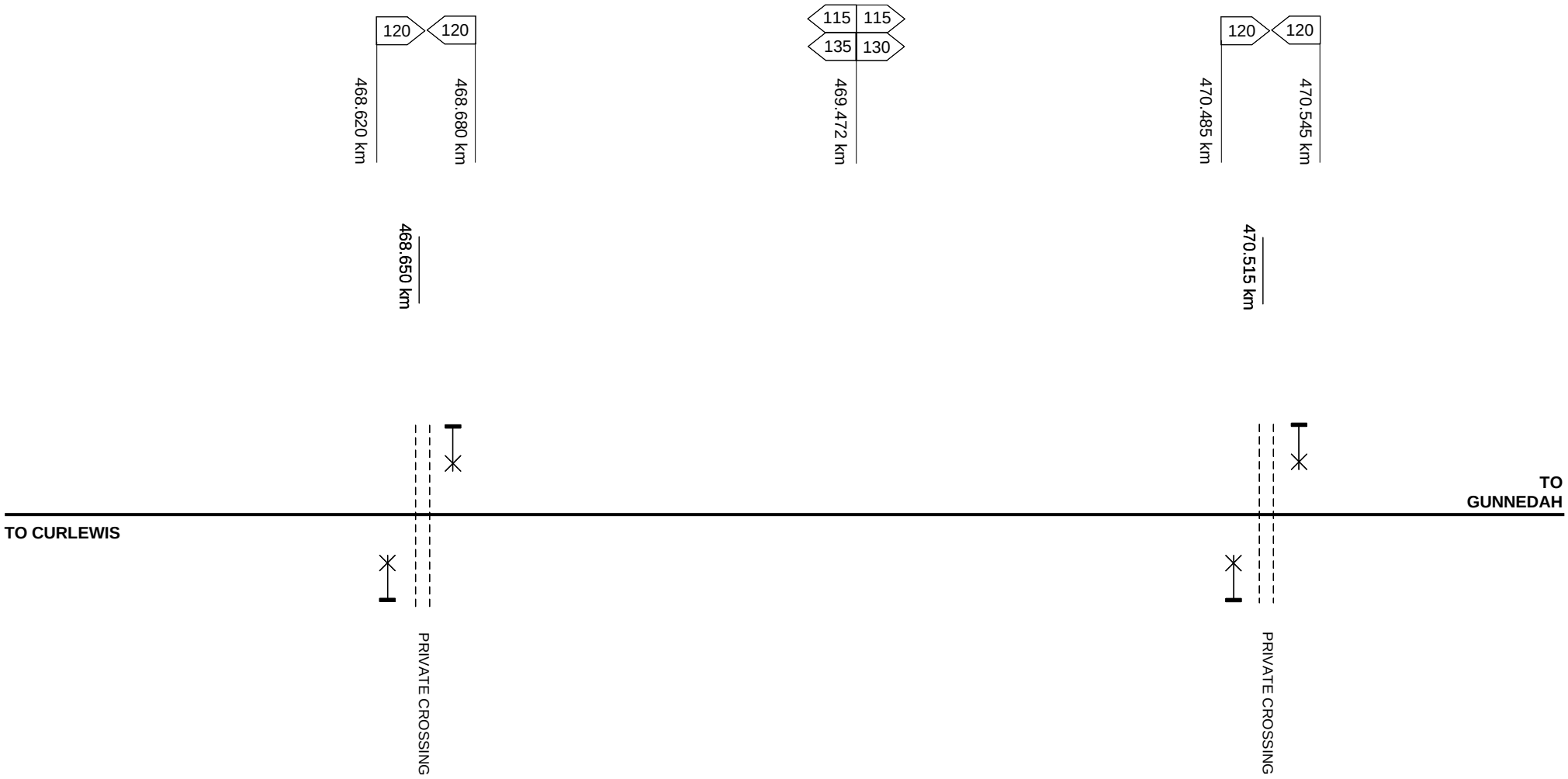

This diagram must be used in conjunction with the corresponding Network Information Book containing the location specific information in Section 2 as well as the legend and general information in Section 1.

Rev	Date	Revision Description	Designed	Checked	Ind.Rev	Approved

Designed	J SPARROW	18/2/19	ARTC ACCEPTANCE
Checked	J SPARROW	18/2/19	Accepted by P CAMPBELL
Ind. Rev. Company ARTC	Ind. Rev. Name R RATH		Signed:
Review Signature		18/2/19	Acceptance Date 18/2/19

ARTC

NIB-T0746

Sheet No 1 of 1

Scale NTS

Sheet Size A4

TITLE

CURLEWIS - GUNNEDAH

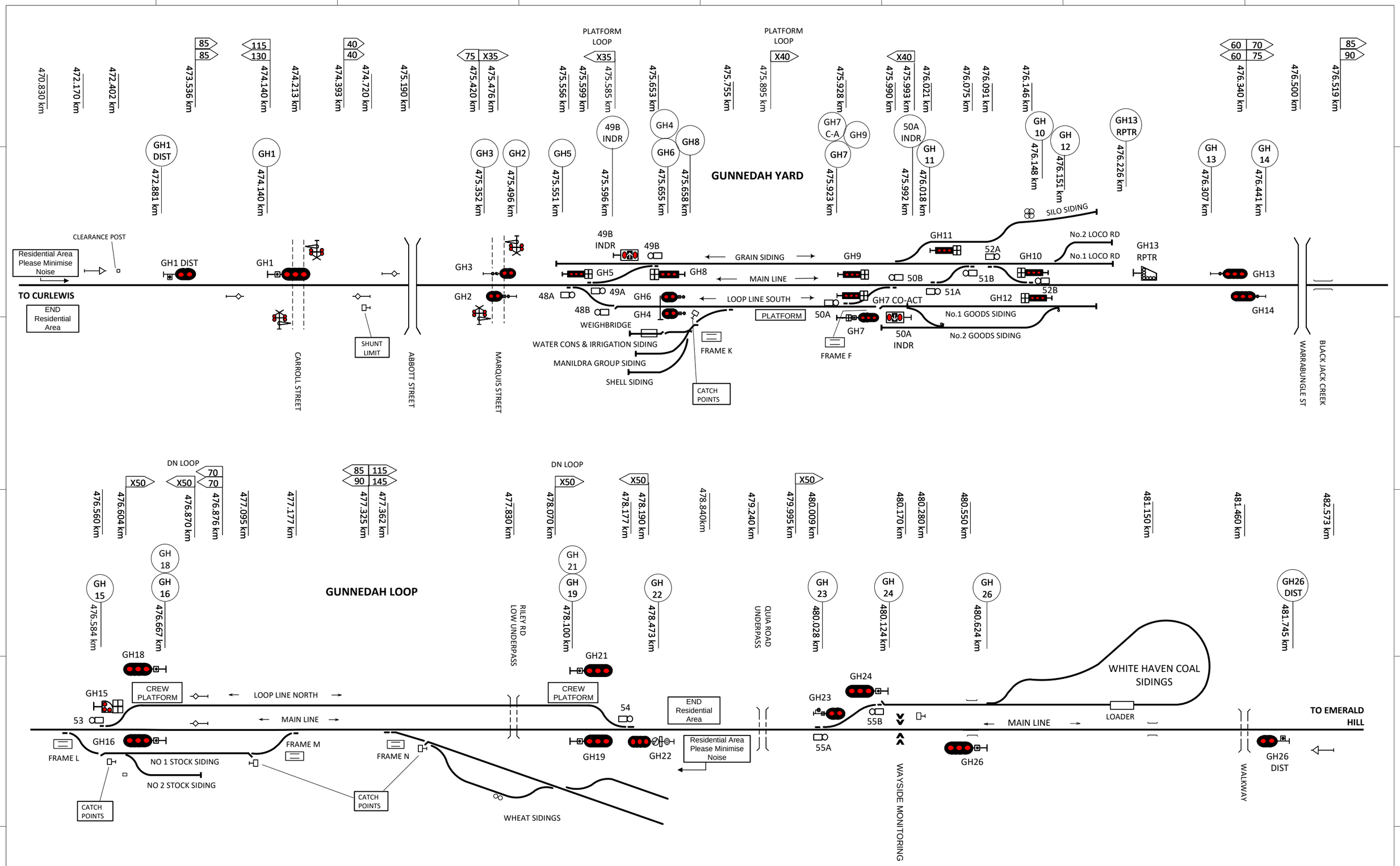

This diagram must be used in conjunction with the corresponding Network Information Book containing the location specific information in Section 2 as well as the legend and general information in Section 1.

Rev	Date	Revision Description	Designed	Checked	Ind.Rev	Approved
7	21/10/22	Warrabungle St overbridge added and underpasses updated. Signal GH1 km updated.				
6	28/2/22	Crew relief platforms added at Gunnedah Loop & 49A pts km updated				
5	12/10/21	New Street level crossing removed				
4	30/10/20	GH4 & GH6 signal references corrected				
3	9/1/20	Wayside equipment added at 480.170km	AGIBB	RRATH		

Designed	B HILL	5/1/16	ARTC ACCEPTANCE
Checked	J SPARROW	5/1/16	Accepted by P CAMPBELL
Ind. Rev. Company ARTC	Ind. Rev. Name R RATH		Signed:
Review Signature		5/1/16	Acceptance Date 5/1/16

ARTC

NIB-T0457

Sheet No 1 of 1

Scale NTS

Sheet Size A3

TITLE

GUNNEDAH

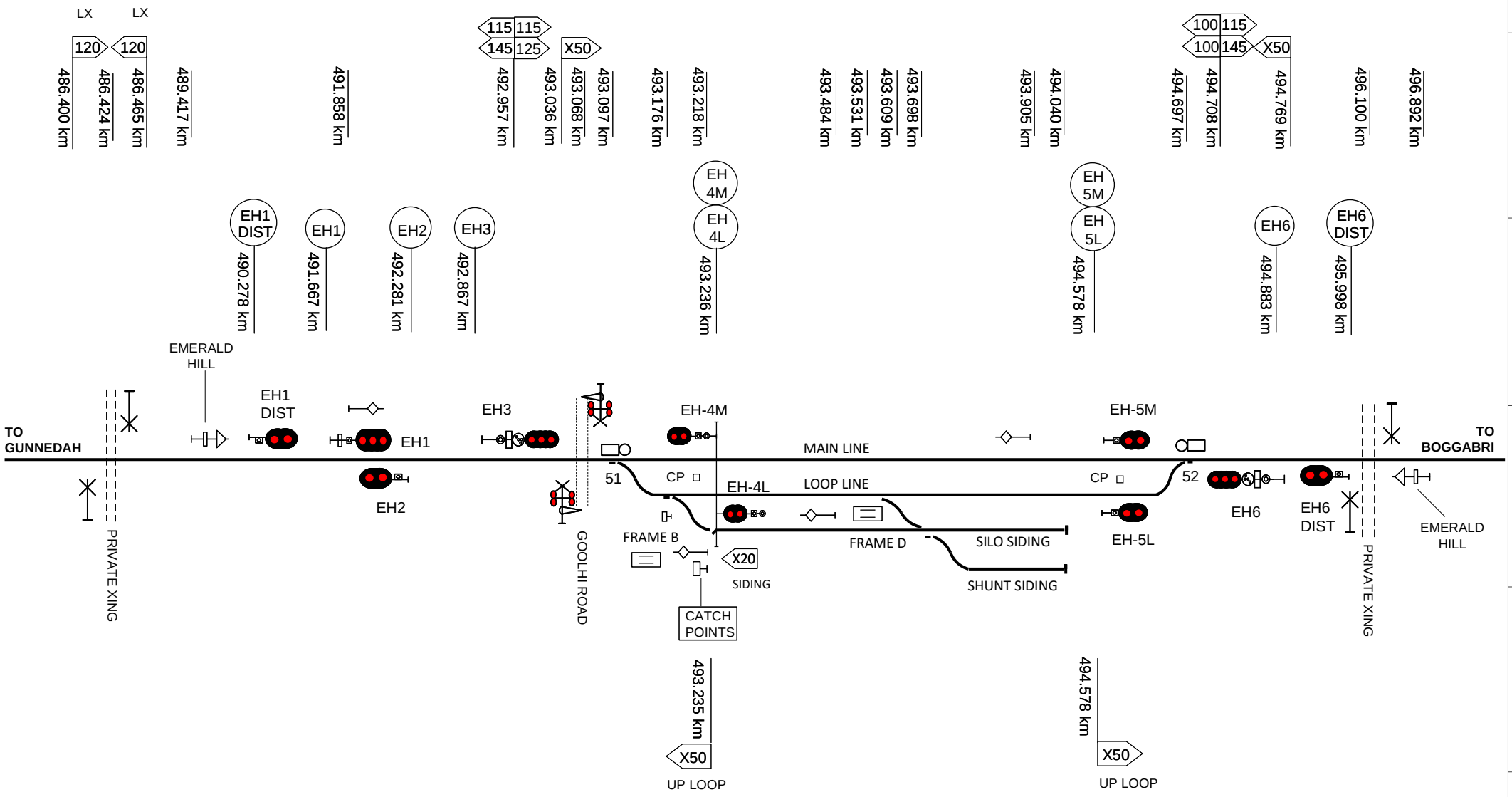

This diagram must be used in conjunction with the corresponding Network Information Book containing the location specific information in Section 2 as well as the legend and general information in Section 1.

Rev	Date	Revision Description	Designed	Checked	Ind.Rev	Approved
4	4/10/22	Private crossing 496.100km updated				
3	20/10/21	Goolhi Road crossing km updated				
2	9/1/20	Turnout speed signs added at 493.235 km & 494.578 km. Shunt siding added & silo siding extended				
1	20/12/18	Signals EH3 & EH6 & speed boards corrected				

Designed	B HILL	5/1/16	ARTC ACCEPTANCE
Checked	J SPARROW	5/1/16	Accepted by P CAMPBELL
Ind. Rev. Company ARTC	Ind. Rev. Name R RATH		Signed:
Review Signature		5/1/16	Acceptance Date 5/1/16

ARTC

NIB-T0458

Sheet No 1 of 1

Scale NTS

Sheet Size A4

TITLE

EMERALD HILL

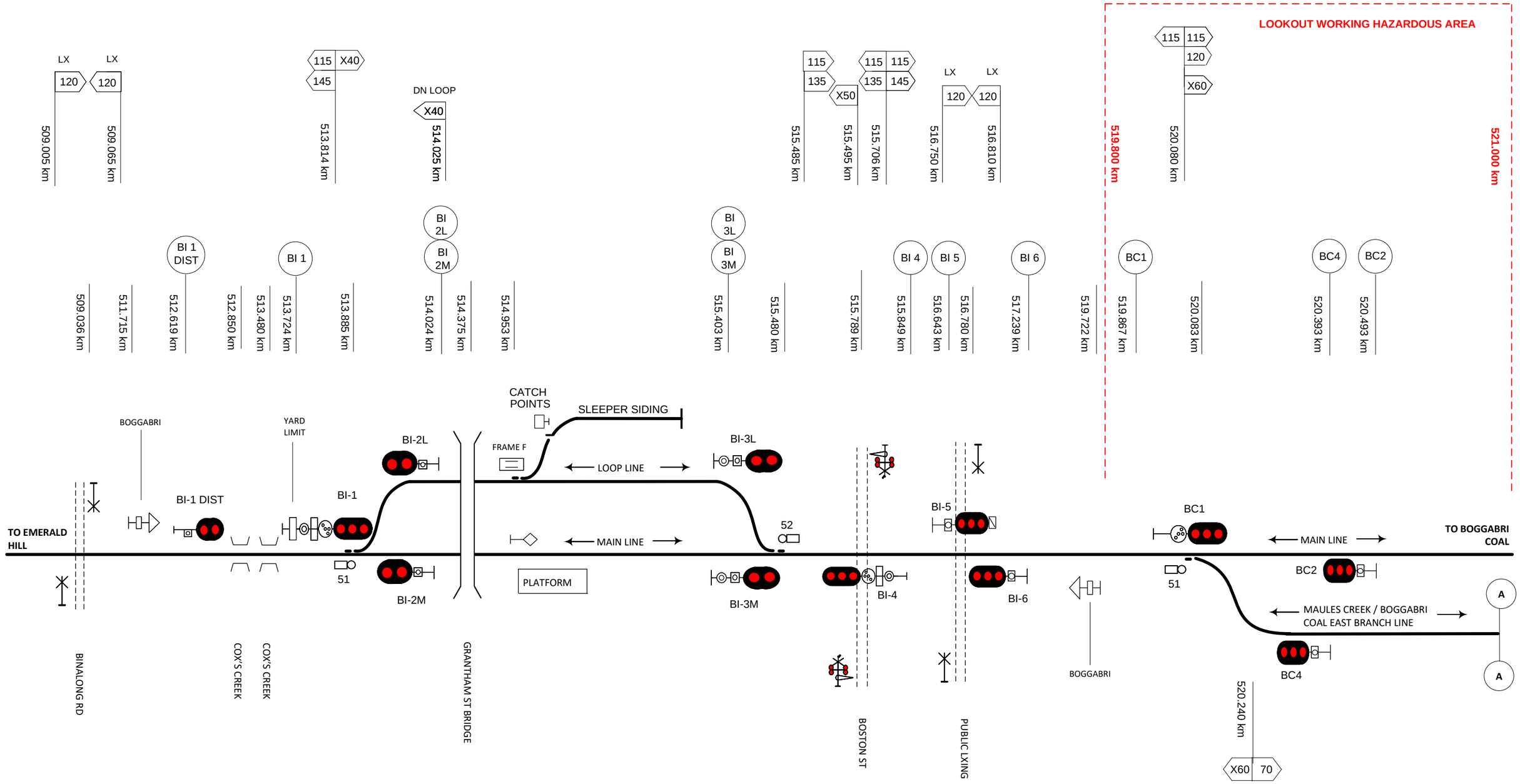

This diagram must be used in conjunction with the corresponding Network Information Book containing the location specific information in Section 2 as well as the legend and general information in Section 1.

Rev	Date	Revision Description	Designed	Checked	Ind.Rev	Approved
7	21/6/23	Signal BI 6 Distant removed and yard limit removed from BI 6				
6	20/10/21	Boston Street level crossing km updated				
5	9/1/20	Turnout speed sign added at 514.025 km				
4	18/2/19	Lookout working notation updated	JSPARROW	RRATH		
3	2/1/19	Speed board corrections & lookout working restrictions added	JSPARROW	RRATH		

Designed	B HILL	5/1/16
Checked	J SPARROW	5/1/16
Ind. Rev. Company: ARTC	Ind. Rev. Name: R RATH	
Review Signature		5/1/16

ARTC ACCEPTANCE
Accepted by: P CAMPBELL
Signed:
Acceptance Date: 5/1/16

ARTC

NIB-T0459

Sheet No: 1 of 1
Scale: NTS
Sheet Size: A3

TITLE

BOGGABRI

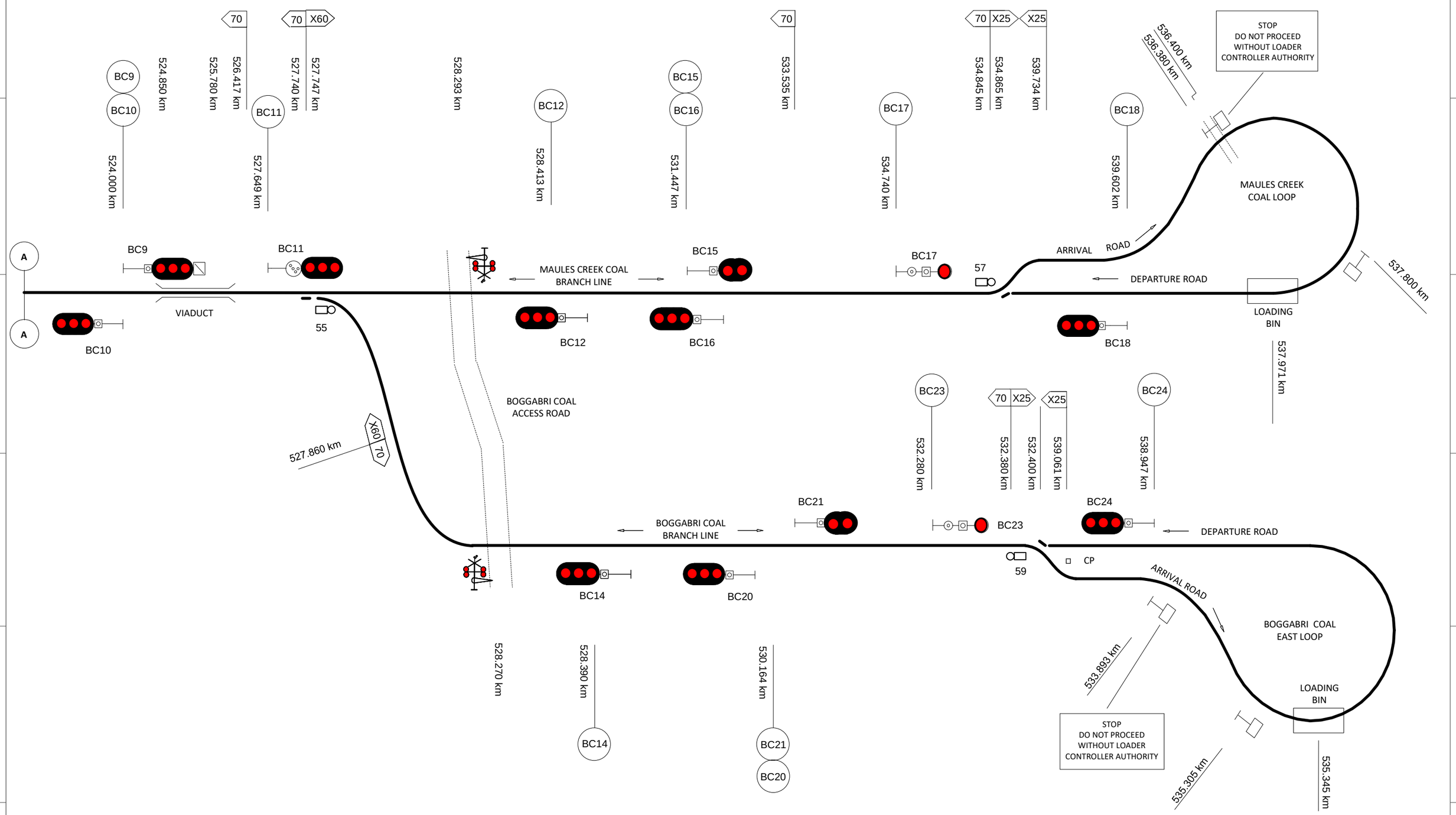

This diagram must be used in conjunction with the corresponding Network Information Book containing the location specific information in Section 2 as well as the legend and general information in Section 1.

Rev	Date	Revision Description	Designed	Checked	Ind.Rev	Approved
2	2/1/19	Speed board corrections				
1	10/10/17	Signal corrections & coal level crossing added with Type F crossing protection. Safe Notice 2-2976	AGIBB	RRATH		

Designed	B HILL	5/1/16	ARTC ACCEPTANCE
Checked	J SPARROW	5/1/16	Accepted by P CAMPBELL
Ind. Rev. Company ARTC	Ind. Rev. Name R RATH		Signed:
Review Signature		5/1/16	Acceptance Date 5/1/16

ARTC

NIB-T0460

Sheet No 1 of 1

Scale NTS

Sheet Size A3

TITLE

MAULES CREEK & BOGGABRI COAL LOOPS

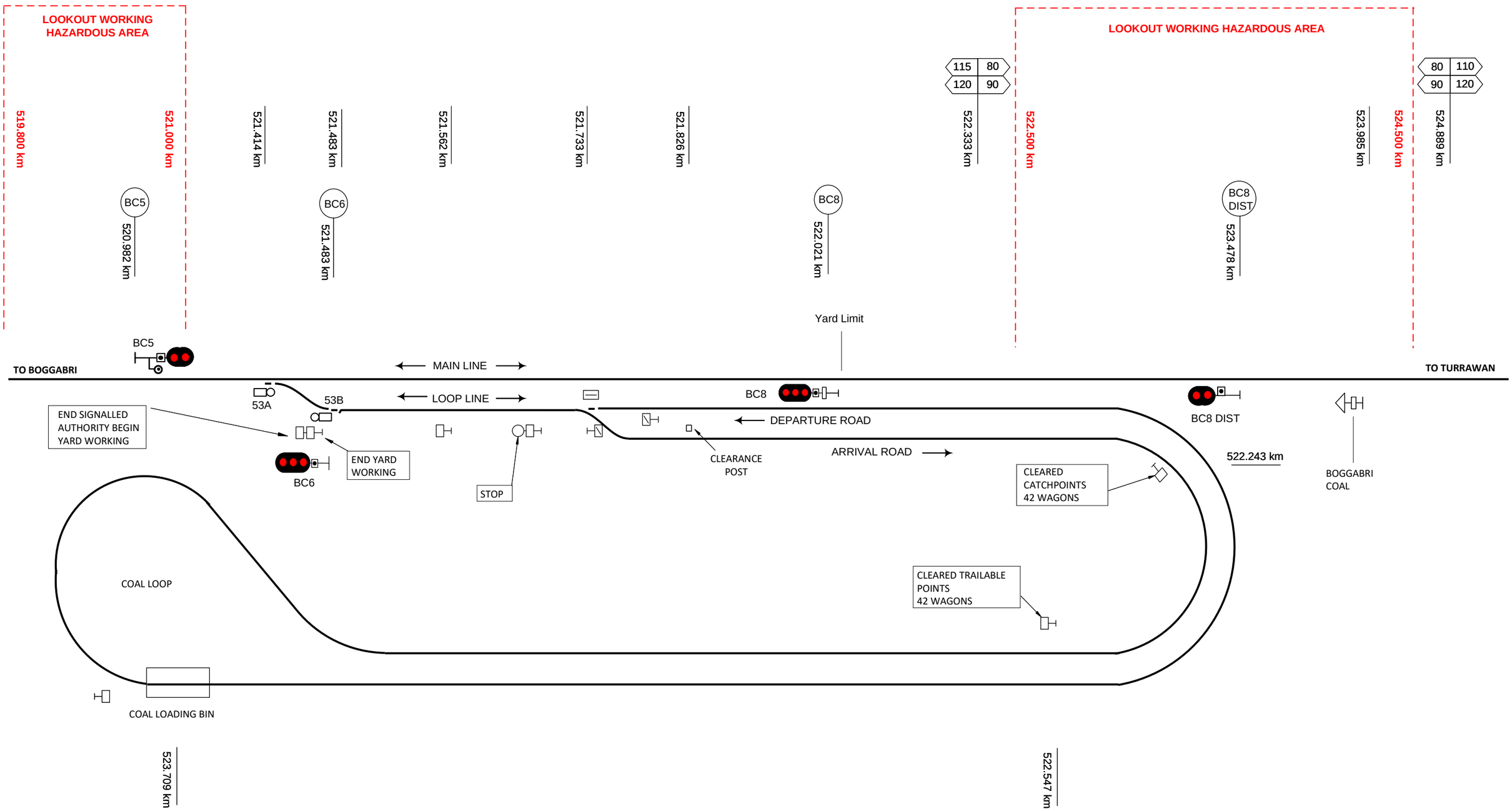

This diagram must be used in conjunction with the corresponding Network Information Book containing the location specific information in Section 2 as well as the legend and general information in Section 1.

Rev	Date	Revision Description
4	15/7/21	BC8 distant signal km corrected
3	18/2/19	Lookout working notations updated
2	2/1/19	Speed board corrections & lookout working restrictions added
1	8/5/17	Signal BC5 added and yard limit added. Signal corrections made

Designed	Checked	Ind.Rev	Approved
AGIBB	RRATH		

Designed	B HILL	5/1/16
Checked	J SPARROW	5/1/16
Ind. Rev. Company: ARTC	Ind. Rev. Name: R RATH	
Review Signature		5/1/16

ARTC ACCEPTANCE
Accepted by: P CAMPBELL
Signed:
Acceptance Date 5/1/16

ARTC

TITLE

BOGGABRI COAL LOOP

NIB-T0461

Sheet No 1 of 1

Scale NTS

Sheet Size A3

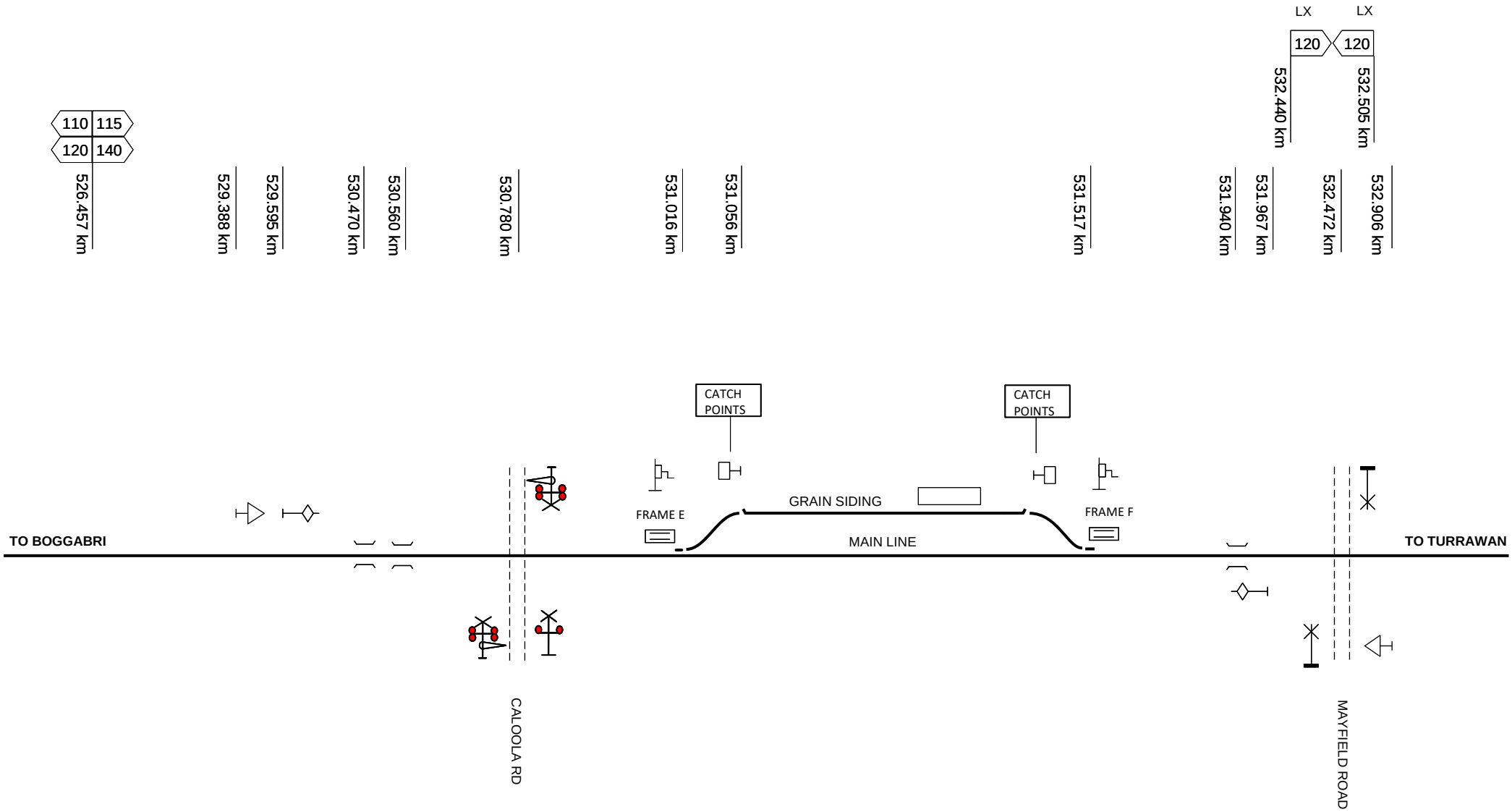

This diagram must be used in conjunction with the corresponding Network Information Book containing the location specific information in Section 2 as well as the legend and general information in Section 1.

Rev	Date	Revision Description	Designed	Checked	Ind.Rev	Approved
1	7/5/20	Mayfield Road crossing updated				

Designed	B HILL	5/1/16	ARTC ACCEPTANCE
Checked	J SPARROW	5/1/16	Accepted by P CAMPBELL
Ind. Rev. Company ARTC	Ind. Rev. Name R RATH		Signed:
Review Signature		5/1/16	Acceptance Date 5/1/16

ARTC

TITLE

BAAN BAA

NIB-T0462

Sheet No 1 of 1

Scale NTS

Sheet Size A4

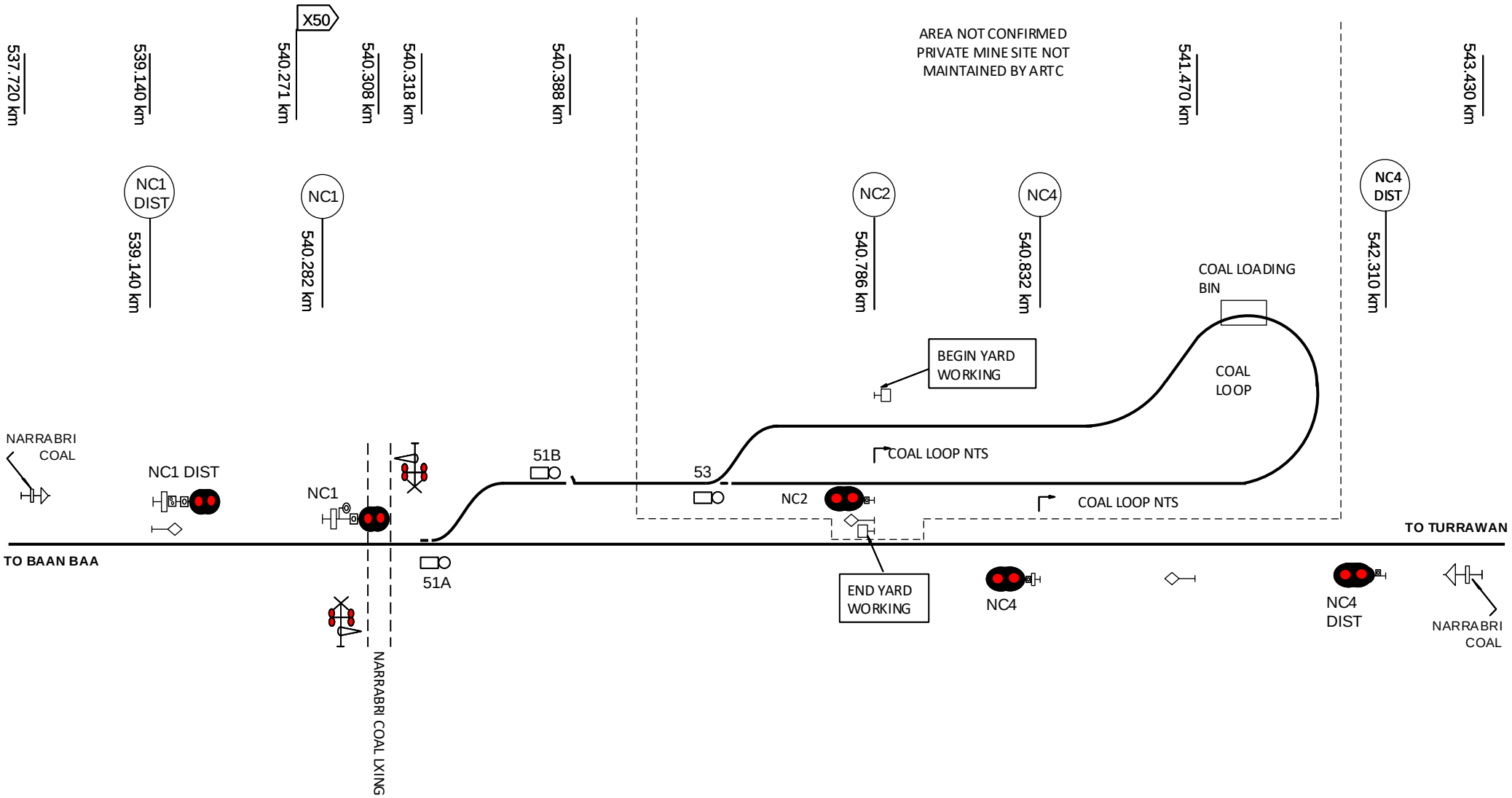

This diagram must be used in conjunction with the corresponding Network Information Book containing the location specific information in Section 2 as well as the legend and general information in Section 1.

Rev	Date	Revision Description	Designed	Checked	Ind.Rev	Approved
1	20/10/21	Level crossing km updated				

Designed	B HILL	5/1/16	ARTC ACCEPTANCE
Checked	J SPARROW	5/1/16	Accepted by P CAMPBELL
Ind. Rev. Company ARTC	Ind. Rev. Name R RATH		Signed:
Review Signature		5/1/16	Acceptance Date 5/1/16

ARTC

TITLE

NARRABRI COAL LOOP

NIB-T0463

Sheet No 1 of 1

Scale NTS

Sheet Size A4

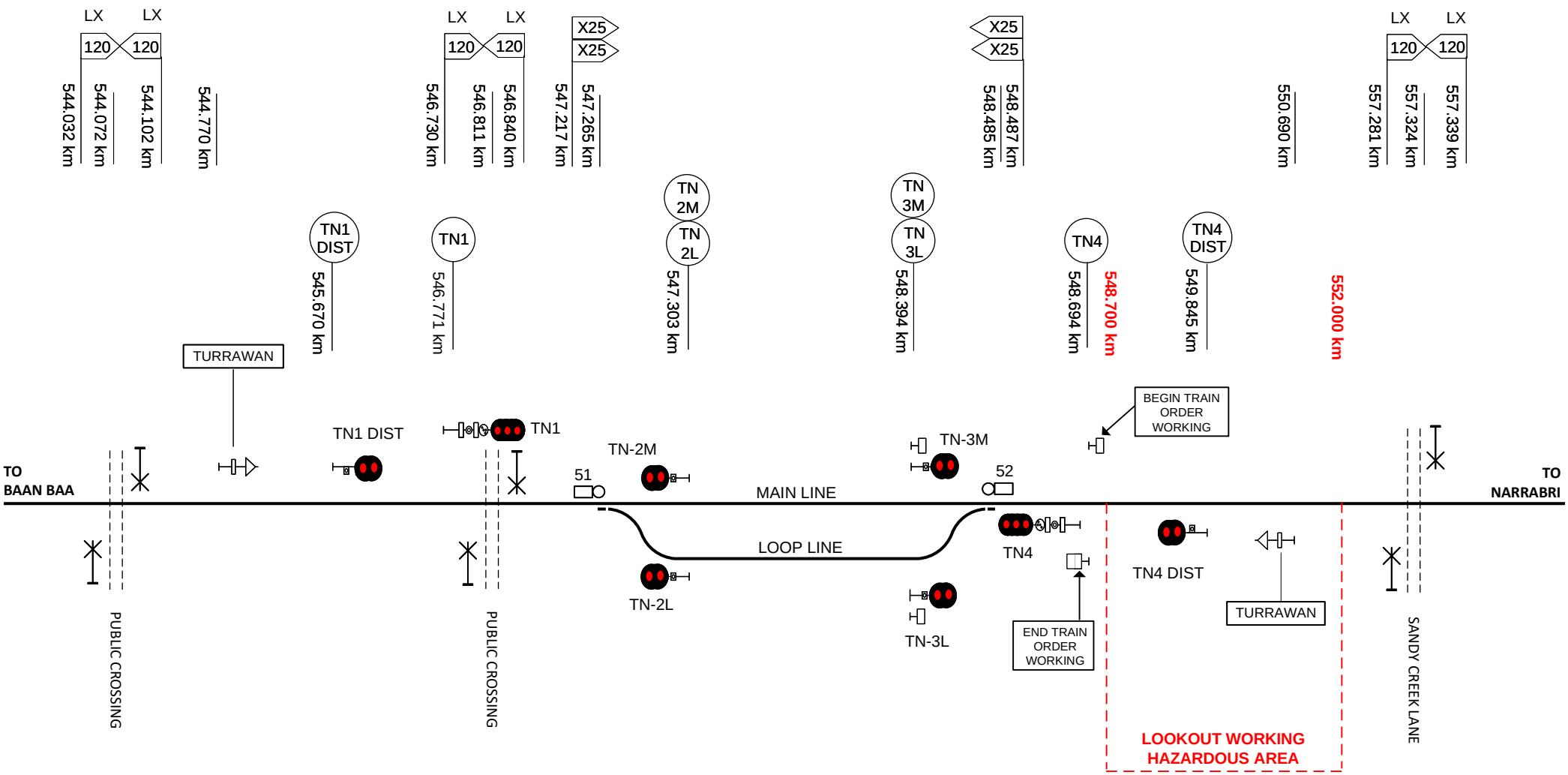

This diagram must be used in conjunction with the corresponding Network Information Book containing the location specific information in Section 2 as well as the legend and general information in Section 1.

Rev	Date	Revision Description	Designed	Checked	Ind.Rev	Approved
5	8/02/23	Level crossing speed sign updates				
4	18/2/19	Lookout working notation updated				
3	2/1/19	Speed board corrections & level crossing added at 544.072km				
2	30/7/18	Lookout working exclusion added				
1	31/5/16	PTOS signs km corrections				

Designed	B HILL	31/5/16	ARTC ACCEPTANCE
Checked	J SPARROW	31/5/16	Accepted by P CAMPBELL
Ind. Rev. Company	ARTC	Ind. Rev. Name R RATH	Signed:
Review Signature		31/5/16	Acceptance Date 31/5/16

ARTC

TITLE

TURRAWAN

NIB-T0464

Sheet No 1 of 1

Scale NTS

Sheet Size A4

Drawing Legend

	Standard gauge track		Dual gauge track
	Broad gauge track		Crossover
	Advisory Sign or Location Sign	75 80	Speed sign
	Pedestrian Crossing	STOP STOP	Passive Protection Level Crossing
	Active Protection Level Crossing – Flashing Lights		Active Protection Level Crossing – Lights and Boom
	Bridge or Overpass		Underpass
	River/Creek or Significant river bridge or Viaduct	Station Passenger Platform	Station or Platform
	Derail		Points
	Automatic Signals		Controlled Signals
	Dwarf Signals	6 6D 74.592 km 4 109.128 km	Signal number reference
	Repeater Signal		Mechanical Frame
	Point Indicator		Tunnel
	Overheight Detectors	>> <<	Wayside Equipment