

**Stop Board**  
 IJ21 Signal-164.045 km  
 HN12 Signal-164.211 km  
 WJ20 Signal-163.864 km  
 IJ5 Signal-164.008 km  
 IJ9 Signal-164.351 km  
 PW4 Signal-164.966 km  
 IJ28 Signal-164.662 km

**Clip & Lock**  
 115 Points  
 117 Points

**Clip & Lock**  
 123 Points  
 124 Points

PW80 = 165.754 km  
 PW83 = 166.149 km  
 PW84 = 169.658 km  
 PW76 = 169.616 km  
 PW34 = 166.194 km  
 PW27 = 166.253 km  
 PW32 = 166.253 km

PW22 = 165.645 km  
 PW23 = 165.645 km  
 PW24 = 165.653 km  
 PW25 = 165.653 km  
 PW26 = 165.623 km

**ISLINGTON - HANBURY - PORT WARATAH**  
 0300hrs Saturday 8<sup>th</sup> - 0100hrs Monday 10<sup>th</sup> February 2025  
 Stages 1,2,3 TAA 0002-2025  
 Possession Protection Plan (1)

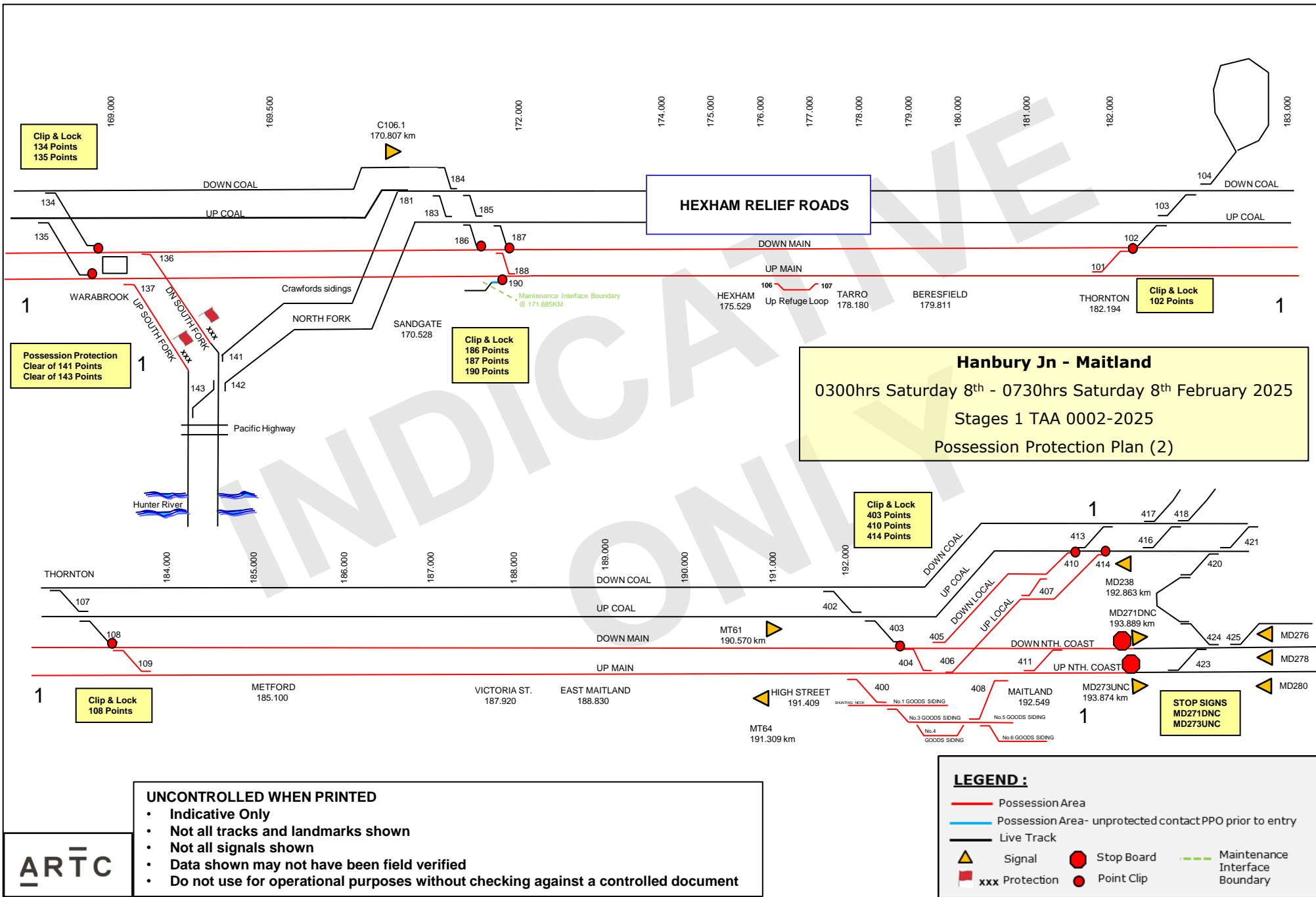
**UNCONTROLLED WHEN PRINTED**

- Indicative Only
- Not all tracks and landmarks shown
- Not all signals shown
- Data shown may not have been field verified
- Do not use for operational purposes without checking against a controlled document

**LEGEND:**

- Possession Area
- Possession Area- unprotected contact PPO prior to entry
- Live Track
- ▲ Signal
- Stop Board
- xxx Protection
- Point Clip
- Maintenance Interface Boundary





Clip & Lock  
134 Points  
135 Points

Possession Protection  
Clear of 141 Points  
Clear of 143 Points

Clip & Lock  
186 Points  
187 Points  
190 Points

HEXHAM RELIEF ROADS

**Hanbury Jn - Maitland**  
0300hrs Saturday 8<sup>th</sup> - 0730hrs Saturday 8<sup>th</sup> February 2025  
Stages 1 TAA 0002-2025  
Possession Protection Plan (2)

Clip & Lock  
403 Points  
410 Points  
414 Points

Clip & Lock  
108 Points

STOP SIGNS  
MD271DNC  
MD273UNC

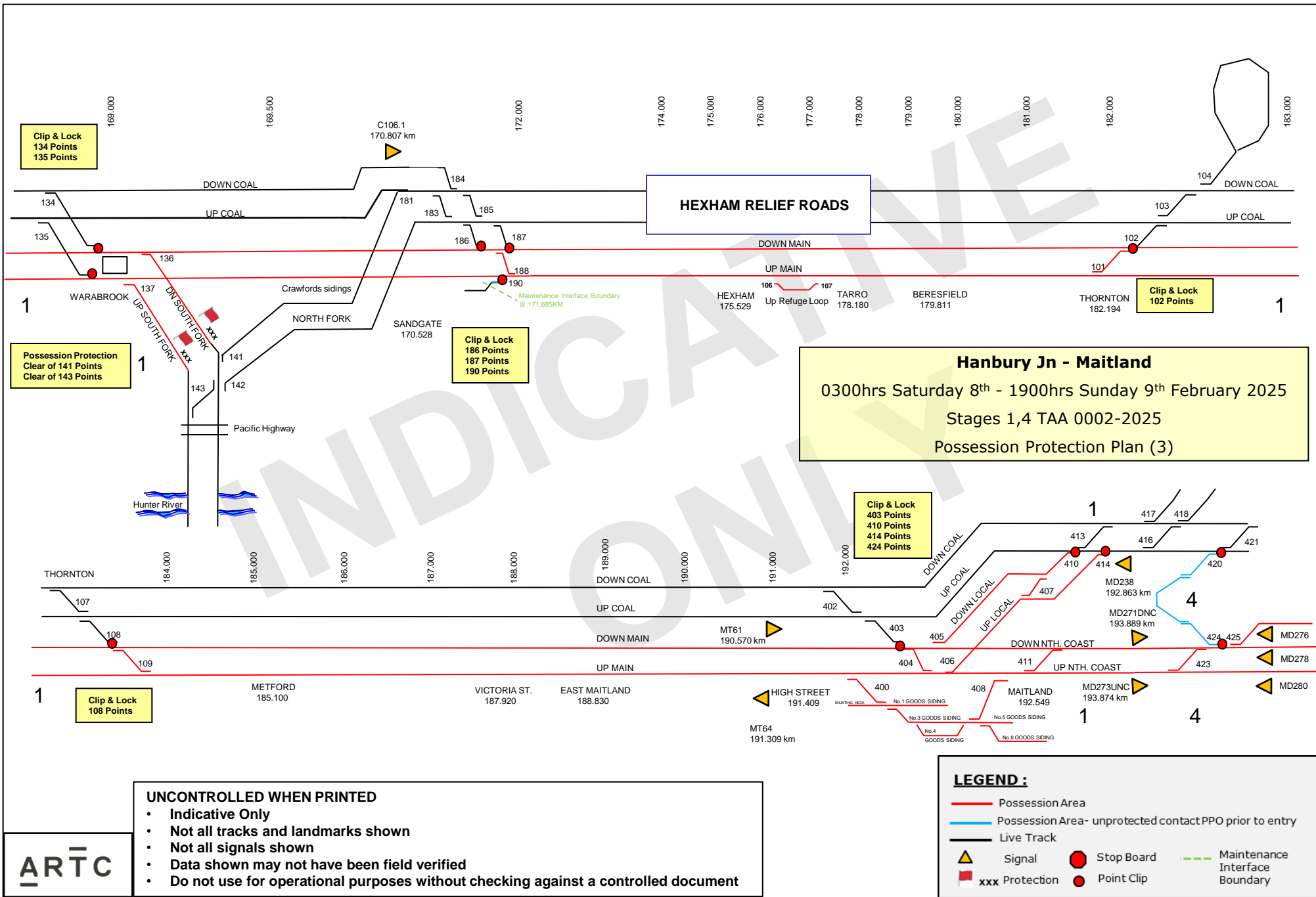
**UNCONTROLLED WHEN PRINTED**

- Indicative Only
- Not all tracks and landmarks shown
- Not all signals shown
- Data shown may not have been field verified
- Do not use for operational purposes without checking against a controlled document

**LEGEND :**

- Possession Area
- Possession Area- unprotected contact PPO prior to entry
- Live Track
- ▲ Signal
- Stop Board
- xxx Protection
- Point Clip
- - - Maintenance Interface Boundary





Clip & Lock  
134 Points  
135 Points

Possession Protection  
Clear of 141 Points  
Clear of 143 Points

Clip & Lock  
186 Points  
187 Points  
190 Points

Clip & Lock  
102 Points

Clip & Lock  
403 Points  
410 Points  
414 Points  
424 Points

Clip & Lock  
108 Points

**UNCONTROLLED WHEN PRINTED**

- Indicative Only
- Not all tracks and landmarks shown
- Not all signals shown
- Data shown may not have been field verified
- Do not use for operational purposes without checking against a controlled document

**Hanbury Jn - Maitland**  
0300hrs Saturday 8<sup>th</sup> - 1900hrs Sunday 9<sup>th</sup> February 2025  
Stages 1,4 TAA 0002-2025  
Possession Protection Plan (3)

**LEGEND :**

- Possession Area
- Possession Area- unprotected contact PPO prior to entry
- Live Track
- ▲ Signal
- Stop Board
- xxx Protection
- Point Clip
- Maintenance Interface Boundary

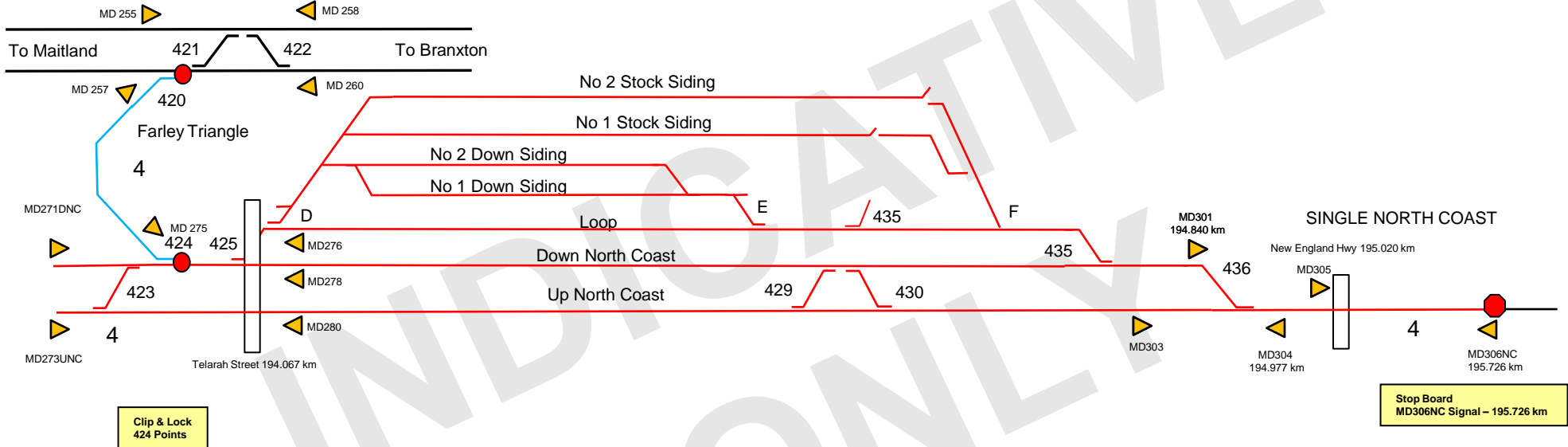


## Maitland - Telarah

0730hrs Saturday 8<sup>th</sup> - 1930hrs Sunday 9<sup>th</sup> February 2025  
Stage 4 TAA 0002-2025

Possession Protection Plan (4)

# Telarah



### UNCONTROLLED WHEN PRINTED

- Indicative Only
- Not all tracks and landmarks shown
- Not all signals shown
- Data shown may not have been field verified
- Do not use for operational purposes without checking against a controlled document

ARTC

### LEGEND :

- Possession Area
- Possession Area- unprotected contact PPO prior to entry
- Live Track
- ▲ Signal
- xxx Protection
- Stop Board
- Point Clip
- Maintenance Interface Boundary

