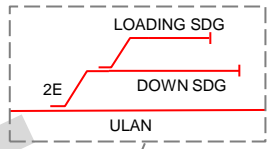
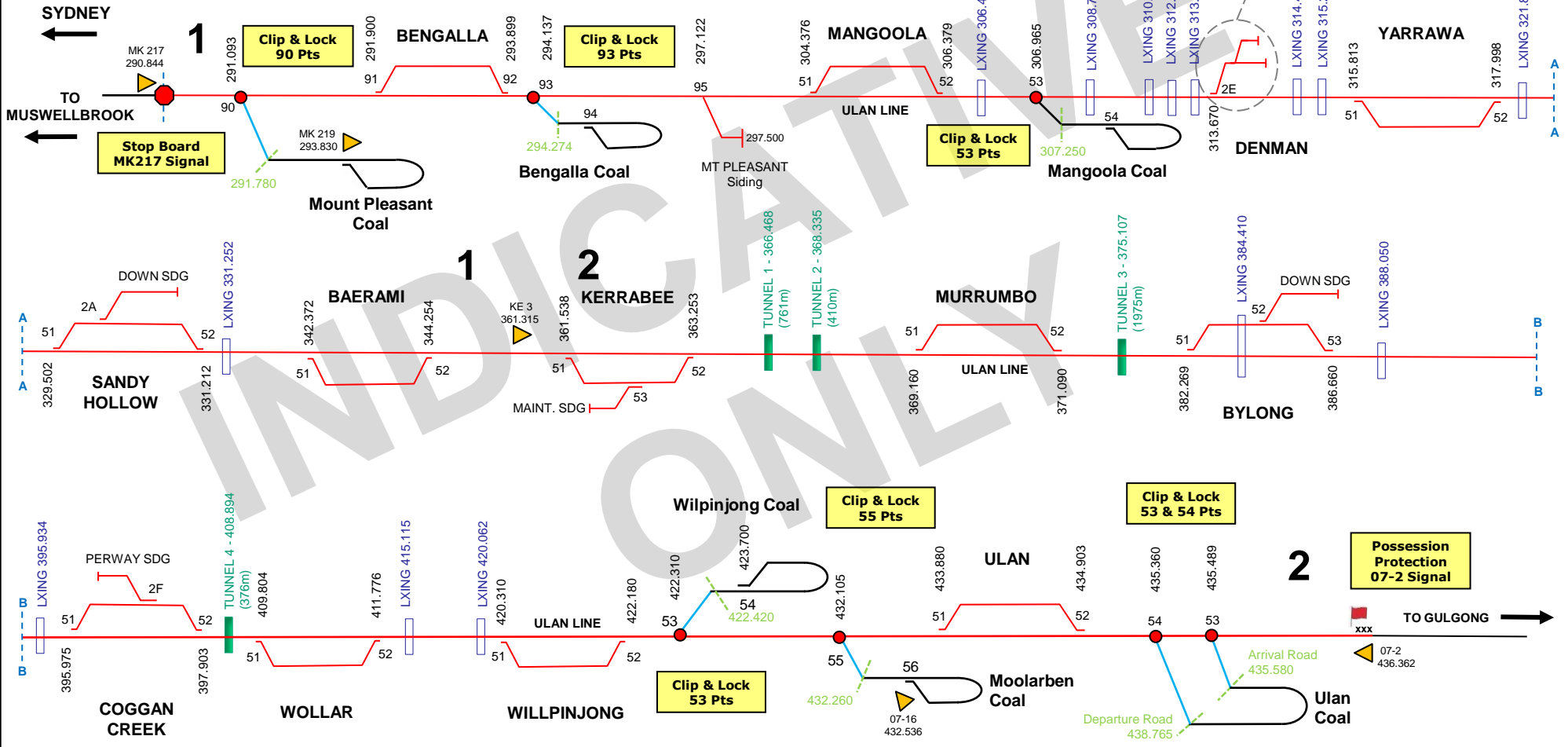


LEGEND:

- Possession Area
- If working in this area contact PPO prior to entry
- Outside of the Possession Area
- ▲ Signal
- Stop Board
- - - Maintenance Interface Boundary
- xxx Protection
- Point Clip



- UNCONTROLLED WHEN PRINTED.
- Indicative only.
- Not all tracks, signals and landmarks shown.
- Data shown may not have been field verified.
- Do not use for operational purposes without checking against a controlled document.

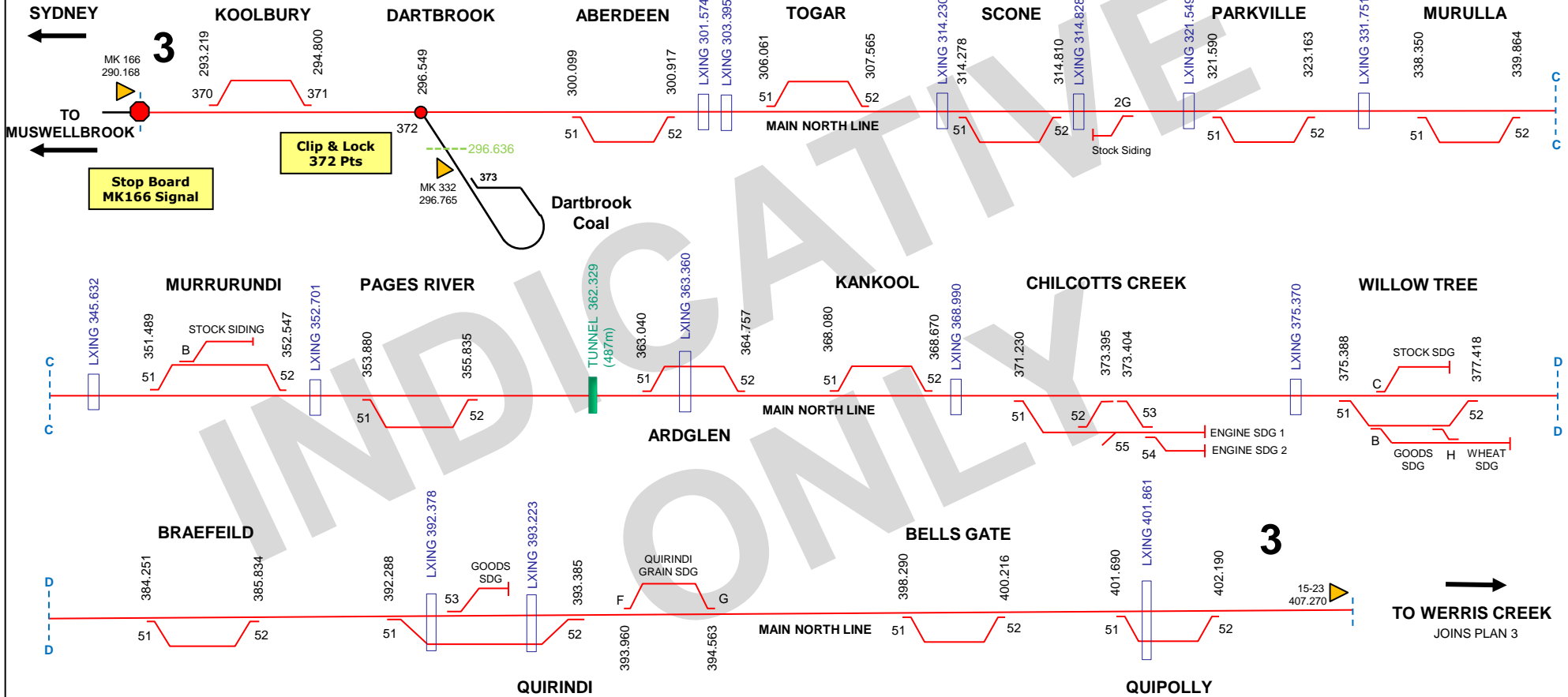
MUSWELLBROOK TO ULAN

0630hrs Tuesday 18th – 0630hrs Friday 21st February 2025
Stages 1,2 TAA 0003-2025

Possession Protection Plan (1)

LEGEND:

- Possession Area
- If working in this area contact PPO prior to entry
- Outside of the Possession Area
- ▲ Signal
- Stop Board
- - - Maintenance Interface Boundary
- xxx Protection
- Point Clip



ARTC

- UNCONTROLLED WHEN PRINTED.
- Indicative only.
- Not all tracks, signals and landmarks shown.
- Data shown may not have been field verified.
- Do not use for operational purposes without checking against a controlled document.

MUSWELLBROOK TO WERRIS CREEK

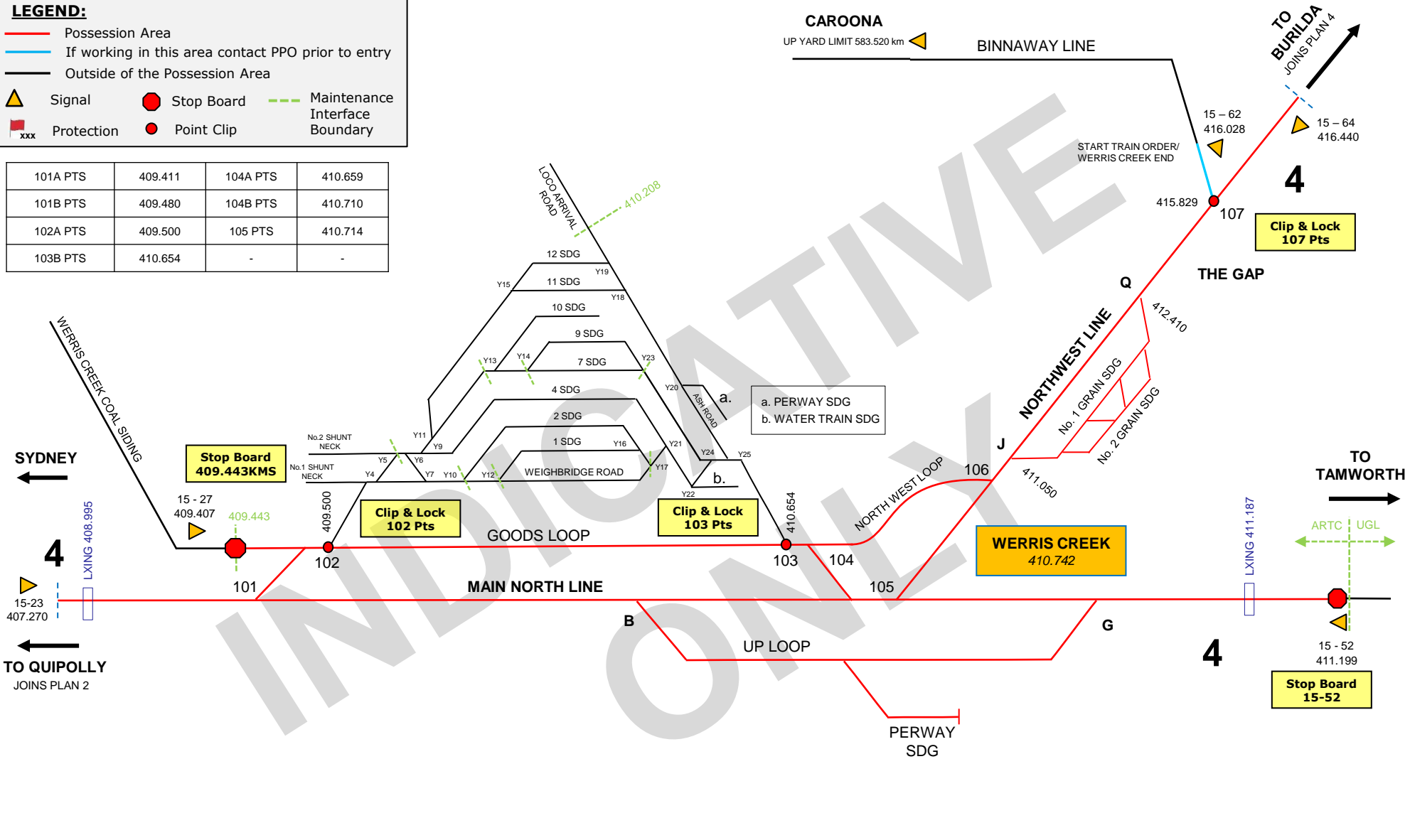
0630hrs Tuesday 18th – 0630hrs Friday 21st February 2025
Stages 3 TAA 0003-2025

Possession Protection Plan (2)

LEGEND:

- Possession Area
- If working in this area contact PPO prior to entry
- Outside of the Possession Area
- ▲ Signal
- Stop Board
- - - Maintenance Interface Boundary
- xxx Protection
- Point Clip
- Point Clip
- Point Clip

101A PTS	409.411	104A PTS	410.659
101B PTS	409.480	104B PTS	410.710
102A PTS	409.500	105 PTS	410.714
103B PTS	410.654	-	-



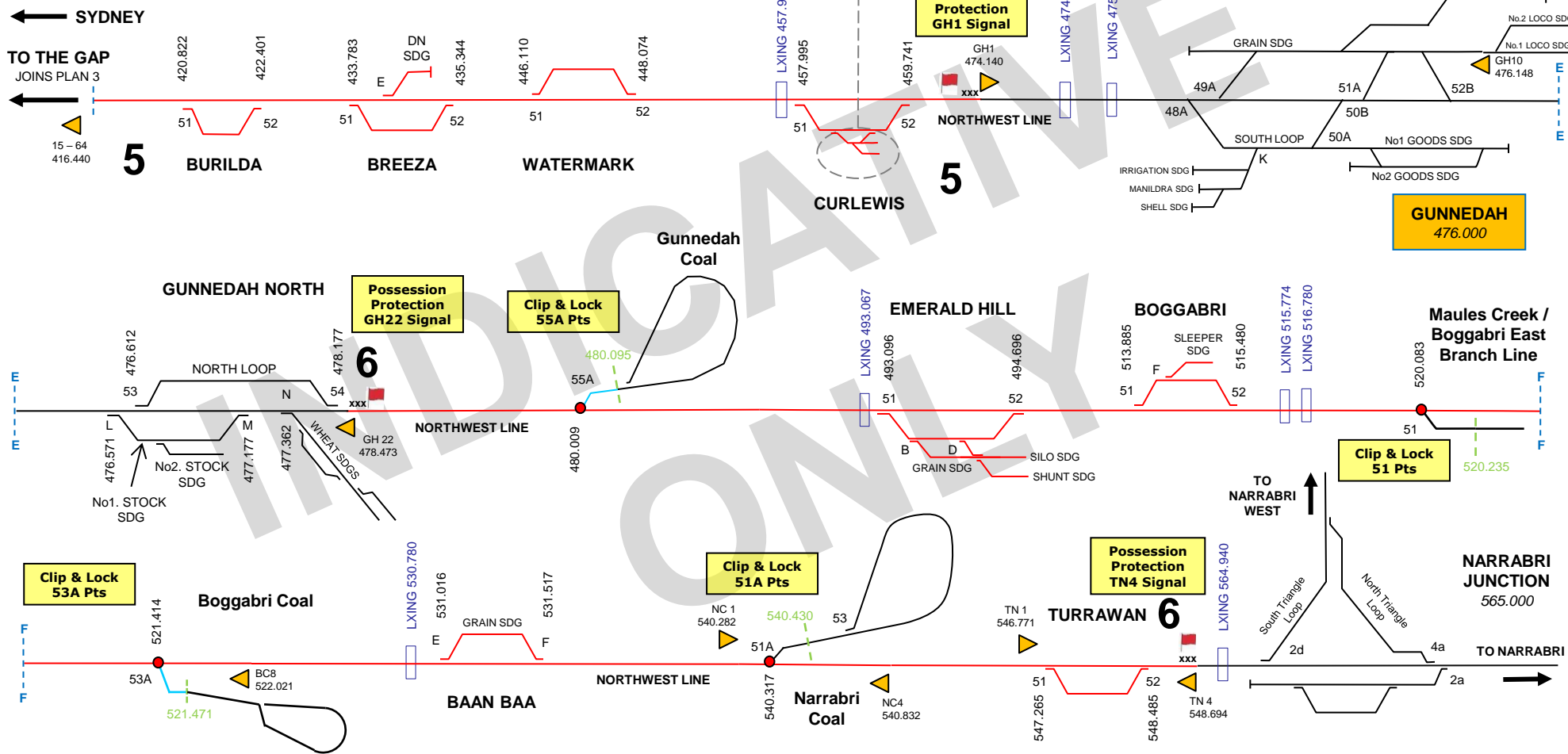
- UNCONTROLLED WHEN PRINTED.
- Indicative only.
- Not all tracks, signals and landmarks shown.
- Data shown may not have been field verified.
- Do not use for operational purposes without checking against a controlled document.

WERRIS CREEK/THE GAP
 0630hrs Tuesday 18th – 0630hrs Friday 21st February 2025
 Stages 4 TAA 0003-2025
 Possession Protection Plan (3)

LEGEND:

- Possession Area
- If working in this area contact PPO prior to entry
- Outside of the Possession Area
- ▲ Signal
- Stop Board
- - - Maintenance Interface Boundary
- xxx Protection
- Point Clip

48A PTS	475.556	51A PTS	476.021
49A PTS	475.599	52B PTS	476.145
50B PTS	475.990	-	-



GUNNEDAH
476.000

Clip & Lock
51 Pts

Possession Protection
TN4 Signal

WERRIS CREEK / THE GAP TO TURRAWAN
0630hrs Tuesday 18th – 0630hrs Friday 21st February 2025
Stages 5,6 TAA 0003-2025
Possession Protection Plan (4)



- UNCONTROLLED WHEN PRINTED.
- Indicative only.
- Not all tracks, signals and landmarks shown.
- Data shown may not have been field verified.
- Do not use for operational purposes without checking against a controlled document.