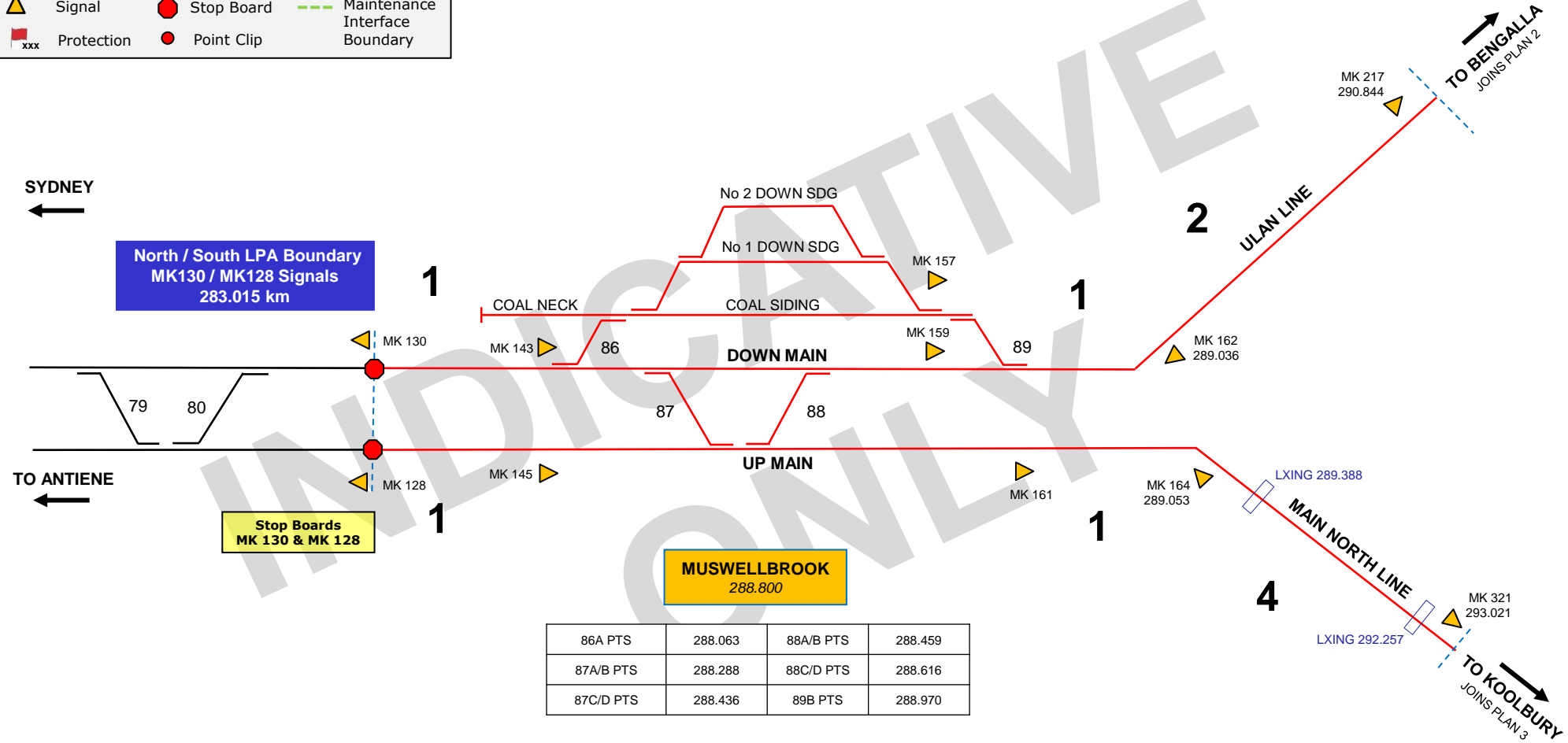


LEGEND:

- Possession Area
- If working in this area contact PPO prior to entry
- Outside of the Possession Area
- ▲ Signal
- Stop Board
- - - Maintenance Interface Boundary
- xxx Protection
- Point Clip
- - - Boundary



86A PTS	288.063	88A/B PTS	288.459
87A/B PTS	288.288	88C/D PTS	288.616
87C/D PTS	288.436	89B PTS	288.970

Stop Boards
MK 130 & MK 128

MUSWELLBROOK
288.800

North / South LPA Boundary
MK130 / MK128 Signals
283.015 km

MUSWELLBROOK

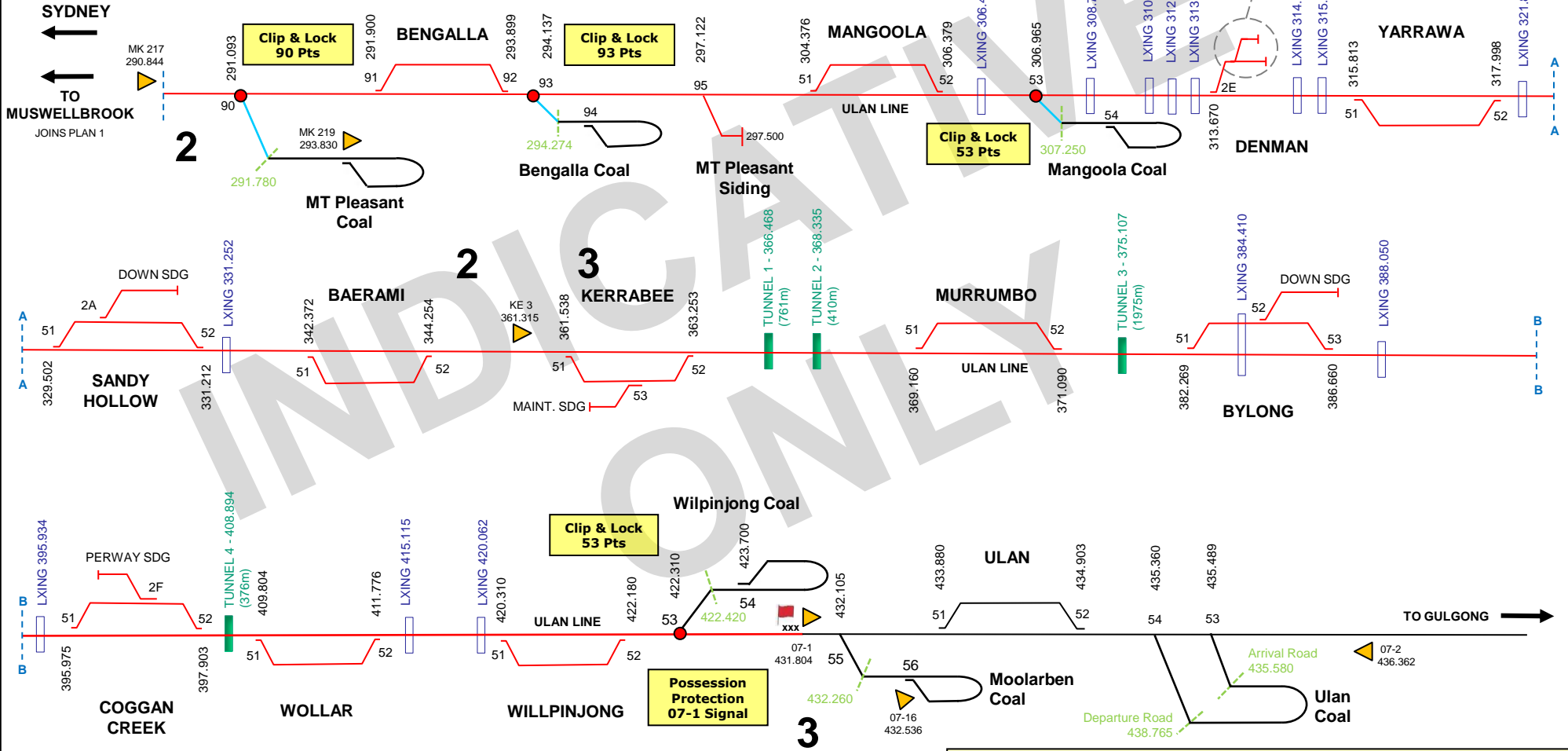
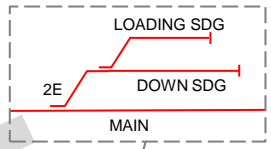
0630hrs Tuesday 1st - 0630hrs Friday 4th October 2024
Stages 1,2,4 TAA 0048 - 2024
Possession Protection Plan (1)

- UNCONTROLLED WHEN PRINTED.
- Indicative only.
- Not all tracks, signals and landmarks shown.
- Data shown may not have been field verified.
- Do not use for operational purposes without checking against a controlled document.



LEGEND:

- Possession Area
- If working in this area contact PPO prior to entry
- Outside of the Possession Area
- ▲ Signal
- Stop Board
- - - Maintenance Interface Boundary
- xxx Protection
- Point Clip
- - - Boundary



- UNCONTROLLED WHEN PRINTED.
- Indicative only.
- Not all tracks, signals and landmarks shown.
- Data shown may not have been field verified.
- Do not use for operational purposes without checking against a controlled document.

MUSWELLBROOK TO ULAN

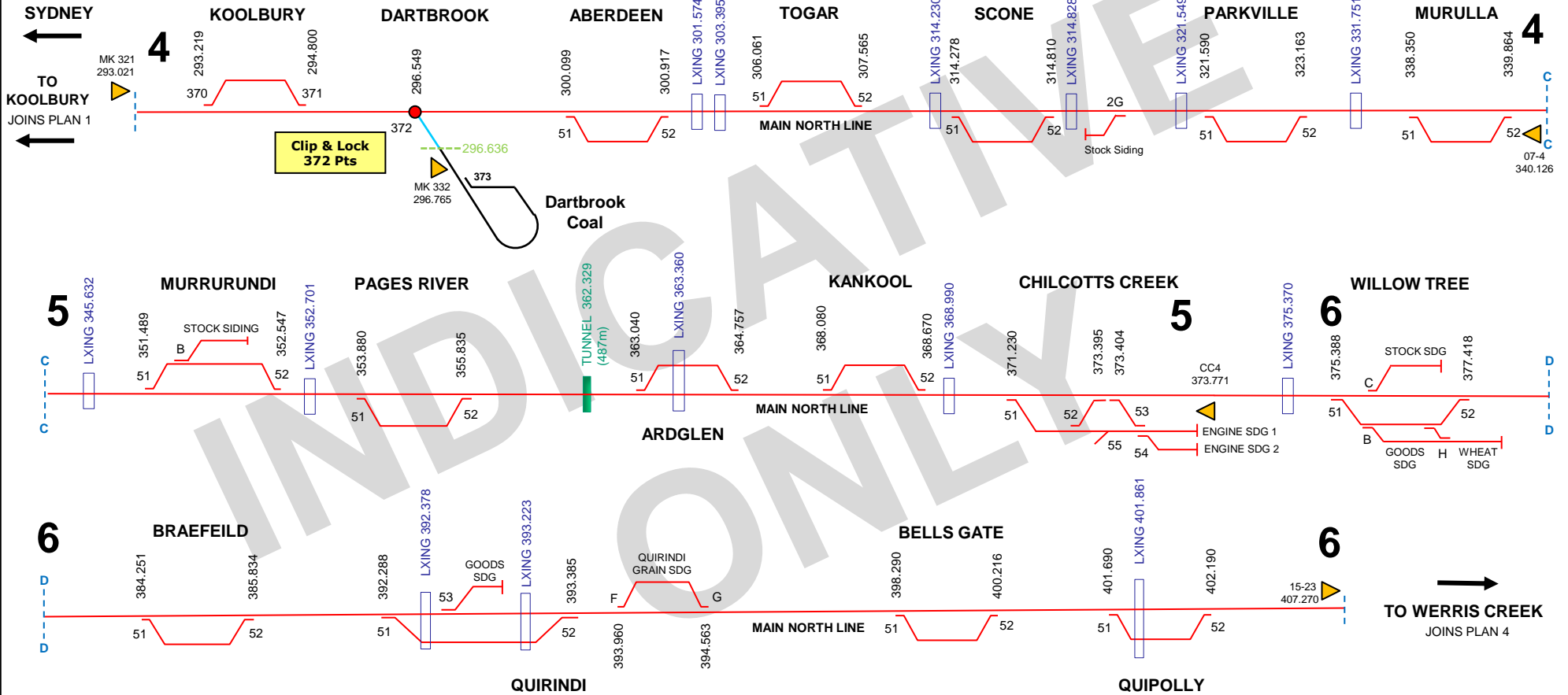
0630hrs Tuesday 1st – 0630hrs Friday 4th October 2024

Stages 2,3 TAA 0048 - 2024

Possession Protection Plan (2)

LEGEND:

- Possession Area
- If working in this area contact PPO prior to entry
- Outside of the Possession Area
- ▲ Signal
- Stop Board
- - - Maintenance Interface Boundary
- xxx Protection
- Point Clip



ARTC

- UNCONTROLLED WHEN PRINTED.
- Indicative only.
- Not all tracks, signals and landmarks shown.
- Data shown may not have been field verified.
- Do not use for operational purposes without checking against a controlled document.

MUSWELLBROOK TO WERRIS CREEK

0630hrs Tuesday 1st – 0630hrs Friday 4th October 2024

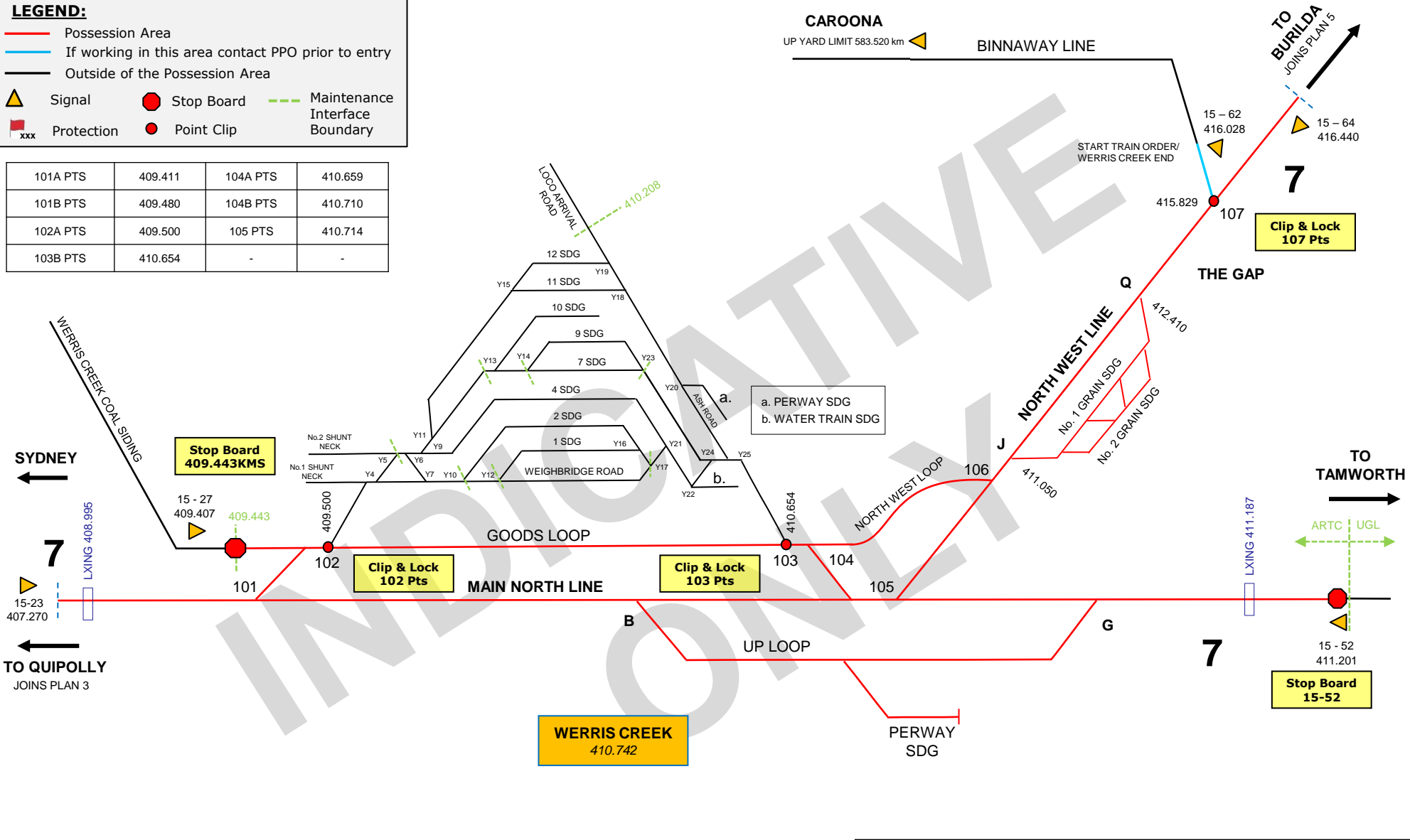
Stages 4,5,6 TAA 0048 - 2024

Possession Protection Plan (3)

LEGEND:

- Possession Area
- If working in this area contact PPO prior to entry
- Outside of the Possession Area
- ▲ Signal
- Stop Board
- - - Maintenance Interface Boundary
- Point Clip
- Protection
- Point Clip
- - - Boundary

101A PTS	409.411	104A PTS	410.659
101B PTS	409.480	104B PTS	410.710
102A PTS	409.500	105 PTS	410.714
103B PTS	410.654	-	-

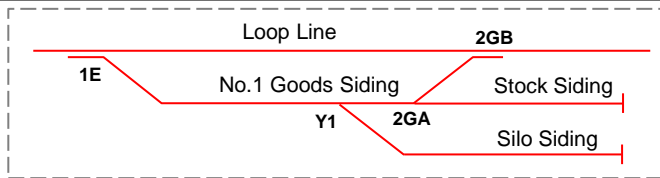


- UNCONTROLLED WHEN PRINTED.
- Indicative only.
- Not all tracks, signals and landmarks shown.
- Data shown may not have been field verified.
- Do not use for operational purposes without checking against a controlled document.

WERRIS CREEK/THE GAP
 0630hrs Tuesday 1st – 0630hrs Friday 4th October 2024
 Stages 7 TAA 0048 - 2024
 Possession Protection Plan (4)

LEGEND:

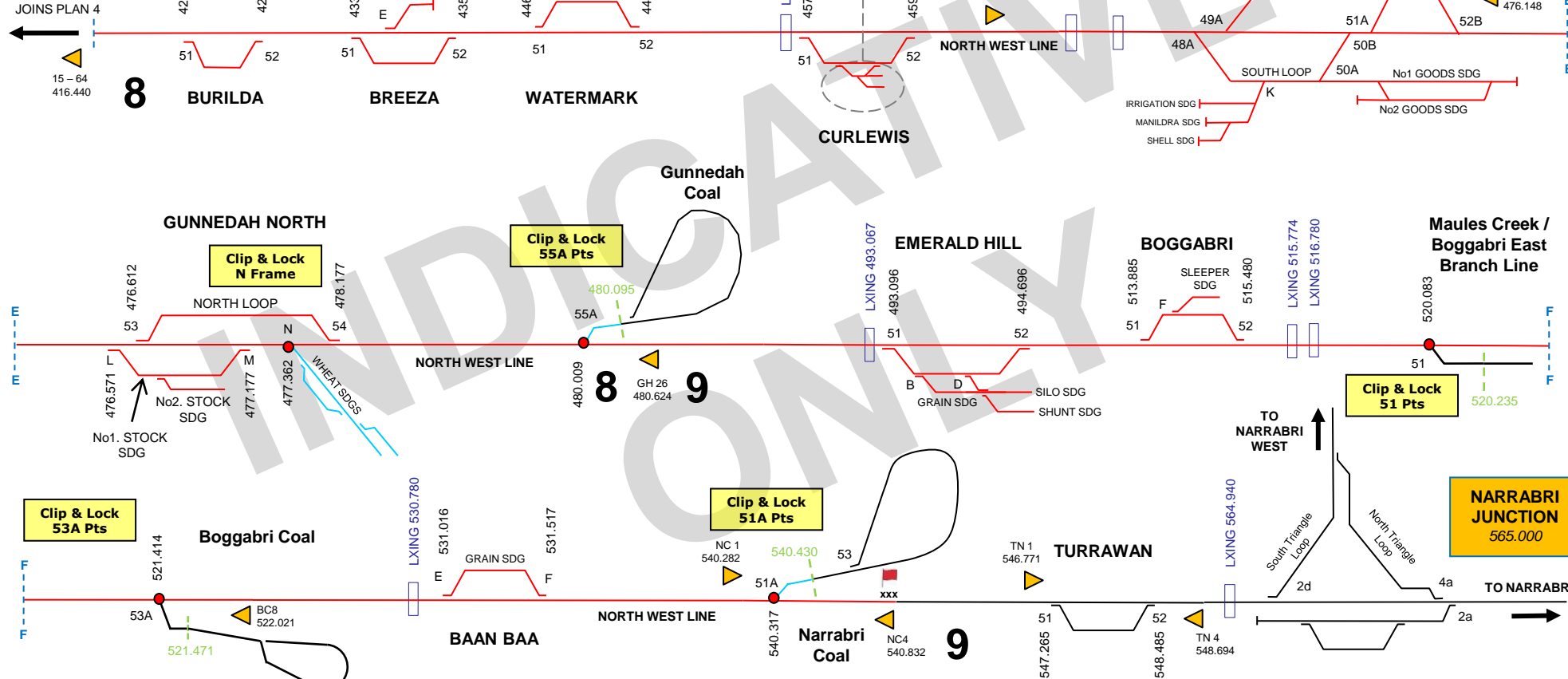
- Possession Area
- If working in this area contact PPO prior to entry
- Outside of the Possession Area
- ▲ Signal
- Stop Board
- - - Maintenance Interface Boundary
- xxx Protection
- Point Clip



48A PTS	475.556	51A PTS	476.021
49A PTS	475.599	52B PTS	476.145
50B PTS	475.990	-	-

← SYDNEY

TO THE GAP
JOINS PLAN 4



GUNNEDAH
476.000

Stop Board
GH10 Signal

Clip & Lock
55A Pts

Clip & Lock
N Frame

Clip & Lock
53A Pts

Clip & Lock
51A Pts

Clip & Lock
51 Pts

NARRABRI JUNCTION
565.000

Possession Protection
NC4 Signal

WERRIS CREEK / THE GAP TO TURRAWAN
0630hrs Tuesday 1st – 0630hrs Friday 4th October 2024
Stages 8,9 TAA 0048 - 2024
Possession Protection Plan (5)



- UNCONTROLLED WHEN PRINTED.
- Indicative only.
- Not all tracks, signals and landmarks shown.
- Data shown may not have been field verified.
- Do not use for operational purposes without checking against a controlled document.