NIB OGW-30-07 DIAGRAM LOCATIONS	
GOODWOOD	TAILEM BEND - COOMANDOOK
GOODWOOD - BELAIR	COOMANDOOK
BELAIR	COOMANDOOK - COONALPYN
BELAIR – MOUNT LOFTY	COONALPYN
MOUNT LOFTY	COONALPYN - TINTINARA
MOUNT LOFTY - AMBLESIDE	TINTINARA
AMBLESIDE	TINTINARA - COOMBE
BALHANNAH	COOMBE
MOUNT BARKER JUNCTION	COOMBE - KEITH
MOUNT BARKER JUNCTION - PETWOOD	KEITH
PETWOOD	KEITH - WIRREGA
CALLINGTON	WIRREGA
MONARTO SOUTH	WIRREGA - BORDERTOWN
MONARTO SOUTH – MURRAY BRIDGE	BORDERTOWN
MURRAY BRIDGE	BORDERTOWN - WOLSELEY
MONTEITH	WOLSELEY
TAILEM BEND	DRAWING LEGEND

©2015 Australian Rail Track Corporation Ltd
Drawing standard in accordance with EGP-04-01 & EGP-04-02

Used on / Next higher assembly: NETWORK INFORMATION BOOK

Filename: NIB-T0739.VSD

Alternate DMS Number

Rev	Date	Revision Description	Designed	Checked	Ind.Rev	Approved

Designed	G HARRISON	5/1/16	ARTC ACCEPTANCE
Checked	J SPARROW	5/1/16	Accepted by: P CAMPBELL
Ind. Rev. Company: ARTC	Ind. Rev. Name: R RATH		Signed:
Review Signature		5/1/16	Acceptance Date: 5/1/16

ARTC

TITLE: SOUTH CTC

NIB-T0739

Sheet No: 1 of 1

Scale: NTS

Sheet Size: A3

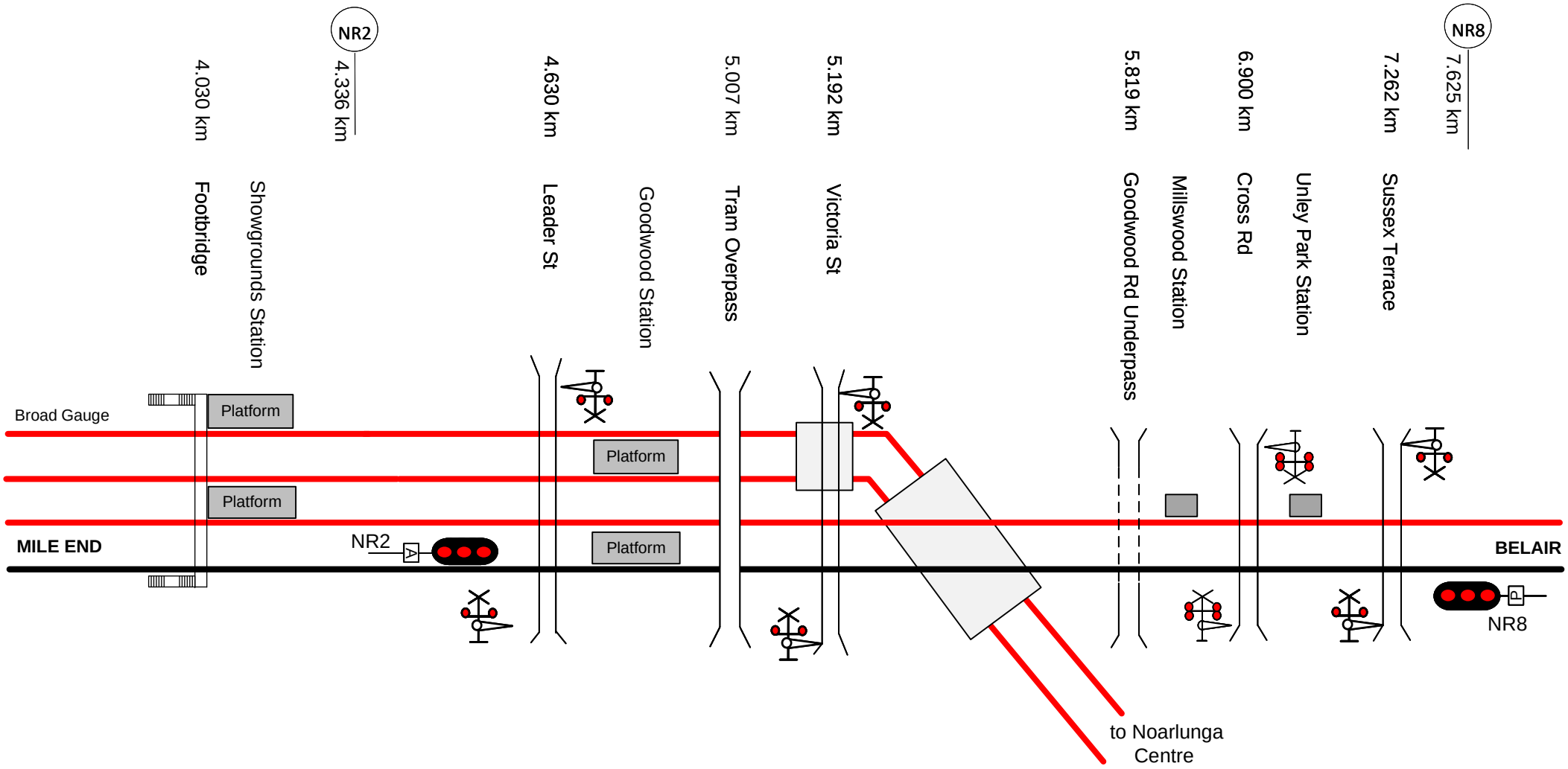

This diagram must be used in conjunction with the corresponding Network Information Book containing the location specific information in Section 2 as well as the legend and general information in Section 1.

Rev	Date	Revision Description	Designed	Checked	Ind.Rev	Approved
2	29/9/20	Signal NR8 updated				
1	24/8/17	Signal 1 relocated to Mile End diagram & broad gauge changed to solid line	AGIBB	RRATH		

Designed	G. HARRISON	27/01/16	ARTC ACCEPTANCE
Checked	G.HARRISON	27/01/16	Accepted by Phil Campbell
Ind. Rev. Company ARTC	Ind. Rev. Name R. Rath		Signed:
Review Signature		27/01/16	Acceptance Date 27/01/16

ARTC

TITLE

Goodwood

NIB-T0168

Sheet No 1 of 1

Scale NTS

Sheet Size A4

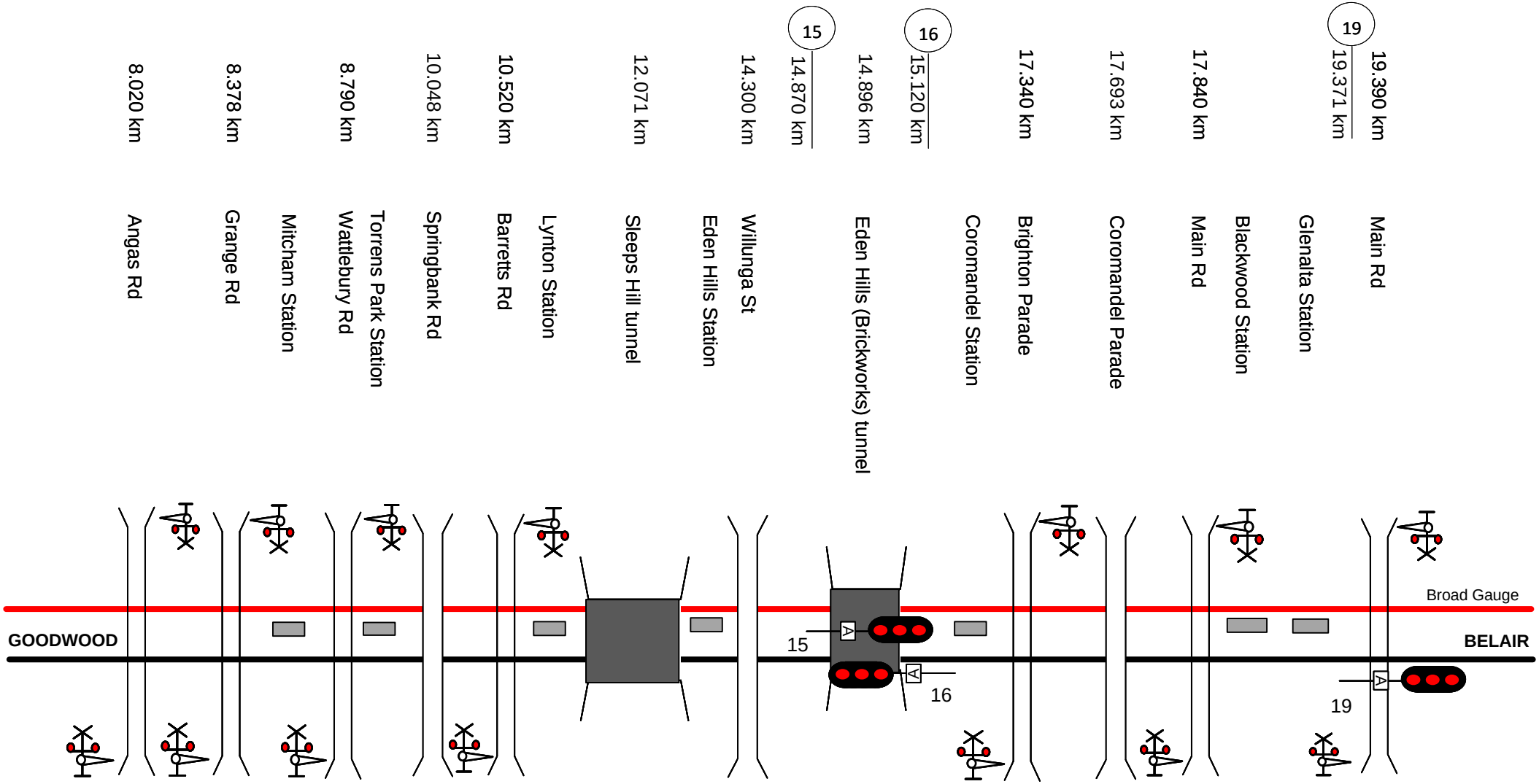

This diagram must be used in conjunction with the corresponding Network Information Book containing the location specific information in Section 2 as well as the legend and general information in Section 1.

Rev	Date	Revision Description	Designed	Checked	Ind.Rev	Approved
1	24/8/17	Signal positions corrected, duplicate items on next sheet removed & broad gauge now solid line				

Designed	G. HARRISON	27/01/16
Checked	G.HARRISON	27/01/16
Ind. Rev. Company	ARTC	Ind. Rev. Name R. Rath
Review Signature		27/01/16

ARTC ACCEPTANCE
Accepted by Phil Campbell
Signed:
Acceptance Date 27/01/16

ARTC

TITLE

Goodwood to Belair

NIB-T0169

Sheet No 1 of 1

Scale NTS

Sheet Size A4

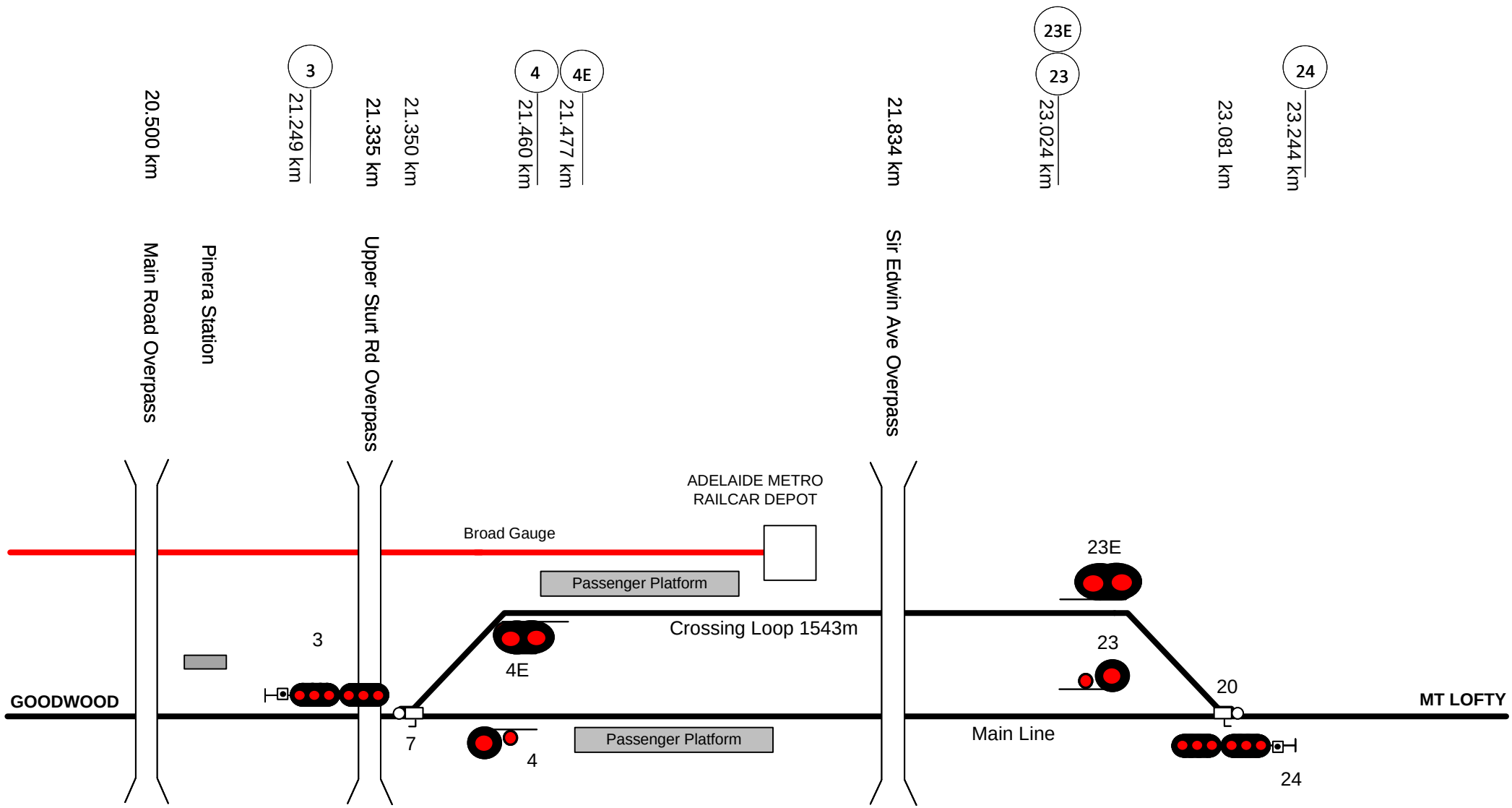

This diagram must be used in conjunction with the corresponding Network Information Book containing the location specific information in Section 2 as well as the legend and general information in Section 1.

Rev	Date	Revision Description	Designed	Checked	Ind.Rev	Approved
1	24/8/17	Duplicate items from previous sheet removed & broad gauge shown as solid line				

Designed	G. HARRISON	27/01/16	ARTC ACCEPTANCE
Checked	G.HARRISON	27/01/16	Accepted by Phil Campbell
Ind. Rev. Company ARTC	Ind. Rev. Name R. Rath		Signed:
Review Signature		27/01/16	Acceptance Date 27/01/16

ARTC

TITLE

Belair

NIB-T0170

Sheet No 1 of 1

Scale NTS

Sheet Size A4

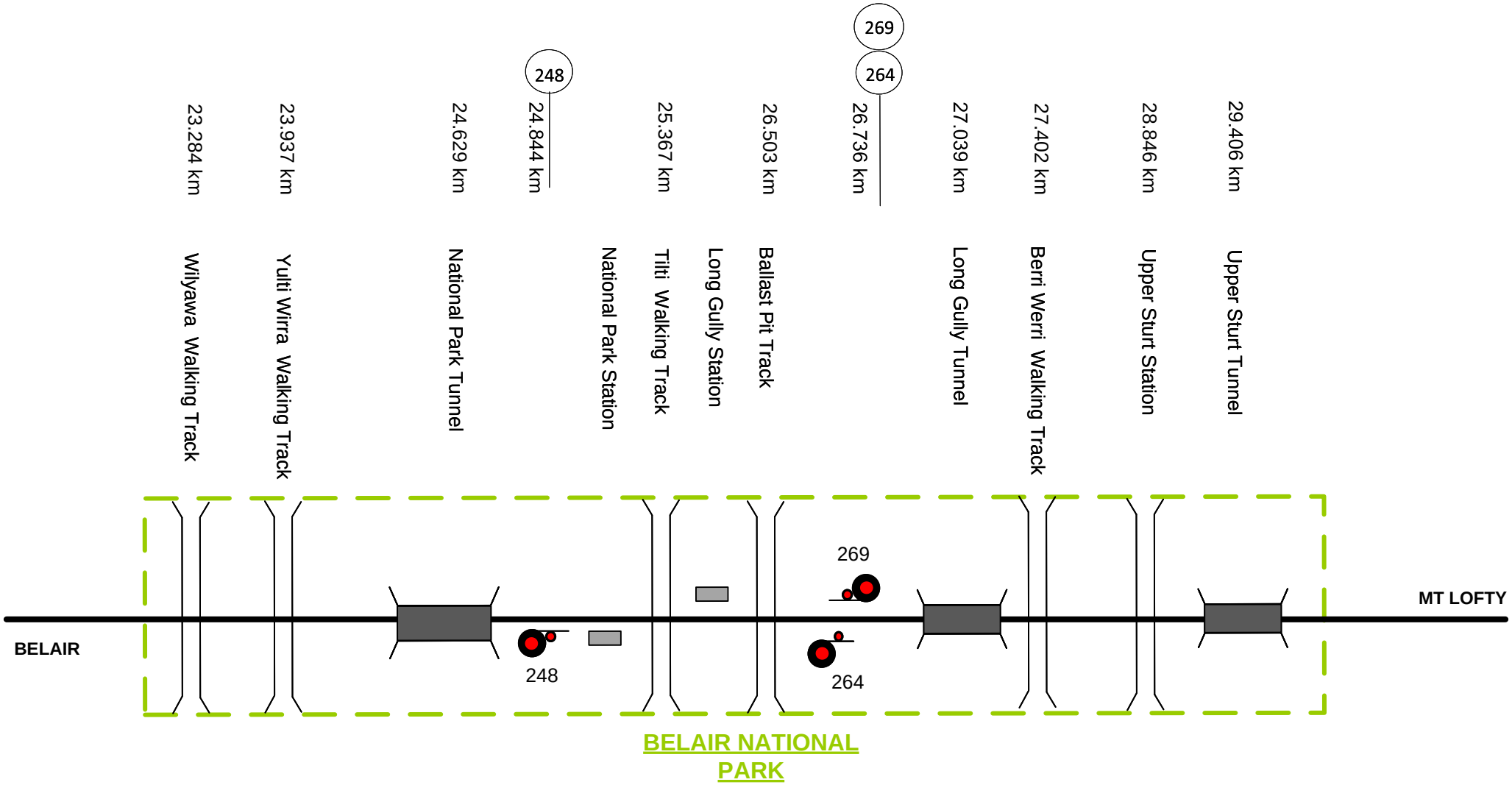

This diagram must be used in conjunction with the corresponding Network Information Book containing the location specific information in Section 2 as well as the legend and general information in Section 1.

Rev	Date	Revision Description
2	22/10/21	Walking tracks added
1	5/7/16	Duplicate items from previous sheet removed

Designed	G. HARRISON	27/01/16	ARTC ACCEPTANCE
Checked	G.HARRISON	27/01/16	Accepted by Phil Campbell
Ind. Rev. Company ARTC	Ind. Rev. Name R. Rath		Signed:
Review Signature		27/01/16	Acceptance Date 27/01/16

ARTC

TITLE

Belair to Mount Lofty

NIB-T0171

Sheet No 1 of 1

Scale NTS

Sheet Size A4

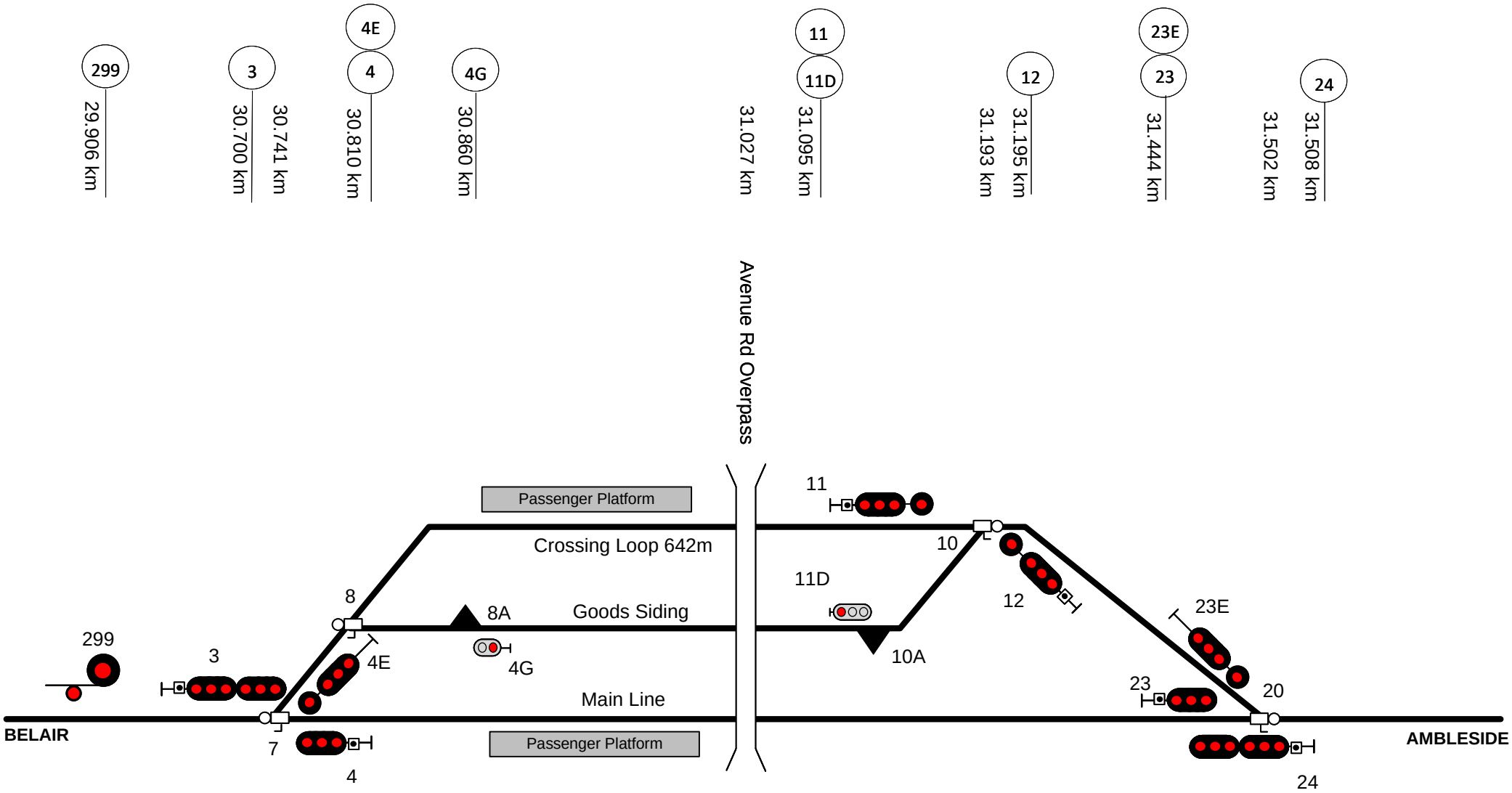

This diagram must be used in conjunction with the corresponding Network Information Book containing the location specific information in Section 2 as well as the legend and general information in Section 1.

Rev	Date	Revision Description	Designed	Checked	Ind.Rev	Approved
3	6/6/23	Signals updated				
2	11/9/20	Signal corrections				
1	8/6/18	RailSQAD moved to Mt Lofty to Ambleside diagram				

Designed	G. HARRISON	27/01/16	ARTC ACCEPTANCE
Checked	G.HARRISON	27/01/16	Accepted by Phil Campbell
Ind. Rev. Company ARTC	Ind. Rev. Name R. Rath		Signed:
Review Signature		27/01/16	Acceptance Date 27/01/16

ARTC

TITLE

Mount Lofty

NIB-T0172

Sheet No 1 of 1

Scale NTS

Sheet Size A4

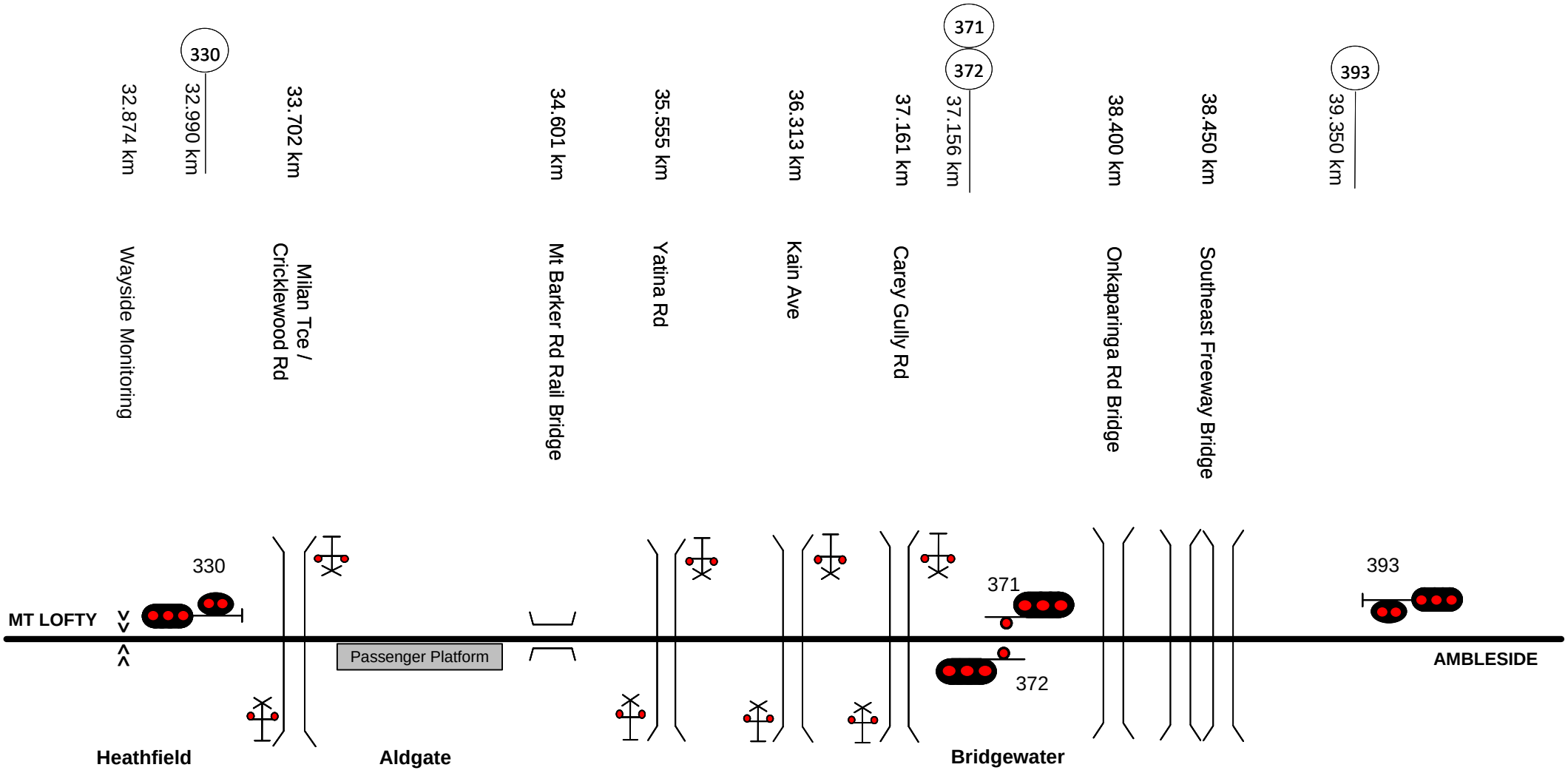

This diagram must be used in conjunction with the corresponding Network Information Book containing the location specific information in Section 2 as well as the legend and general information in Section 1.

Rev	Date	Revision Description	Designed	Checked	Ind.Rev	Approved
3	15/3/21	Milan Tce level crossing updated				
2	31/8/20	Wayside equipment updated				
1	8/6/18	RailSQAD moved from Mt Lofty diagram & signal corrections				

Designed	G. HARRISON	27/01/16	ARTC ACCEPTANCE
Checked	G.HARRISON	27/01/16	Accepted by Phil Campbell
Ind. Rev. Company ARTC	Ind. Rev. Name R. Rath		Signed:
Review Signature		27/01/16	Acceptance Date 27/01/16

ARTC

NIB-T0173

Sheet No 1 of 1

Sheet Size A4

Scale NTS

TITLE

Mount Lofty to Ambleside

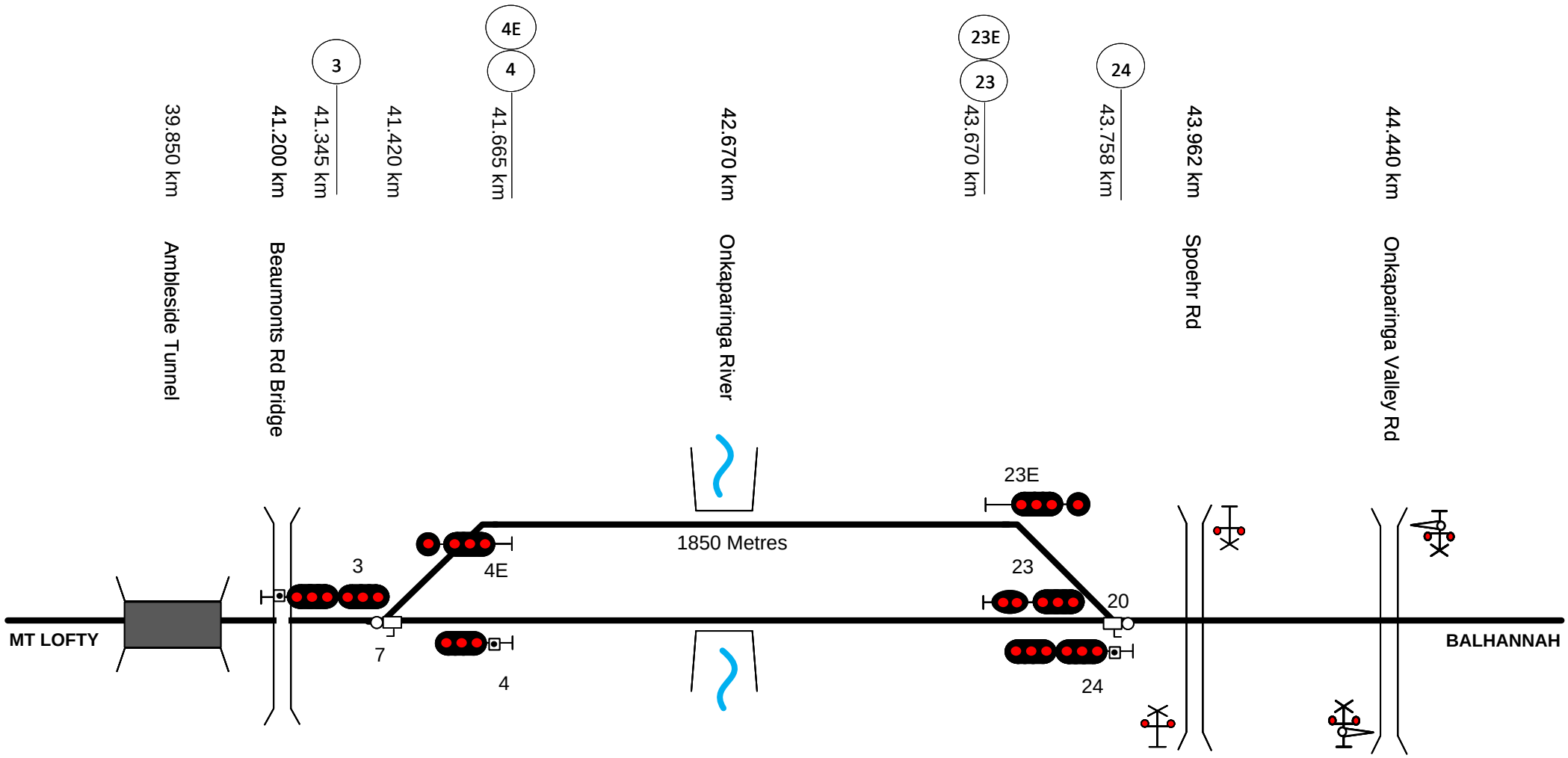

This diagram must be used in conjunction with the corresponding Network Information Book containing the location specific information in Section 2 as well as the legend and general information in Section 1.

Rev	Date	Revision Description	Designed	Checked	Ind.Rev	Approved

Designed	G. HARRISON	27/01/16	ARTC ACCEPTANCE
Checked	G.HARRISON	27/01/16	Accepted by Phil Campbell
Ind. Rev. Company ARTC	Ind. Rev. Name R. Rath		Signed:
Review Signature		27/01/16	Acceptance Date 27/01/16

ARTC

TITLE

Ambleside

NIB-T0174

Sheet No 1 of 1

Scale NTS

Sheet Size A4

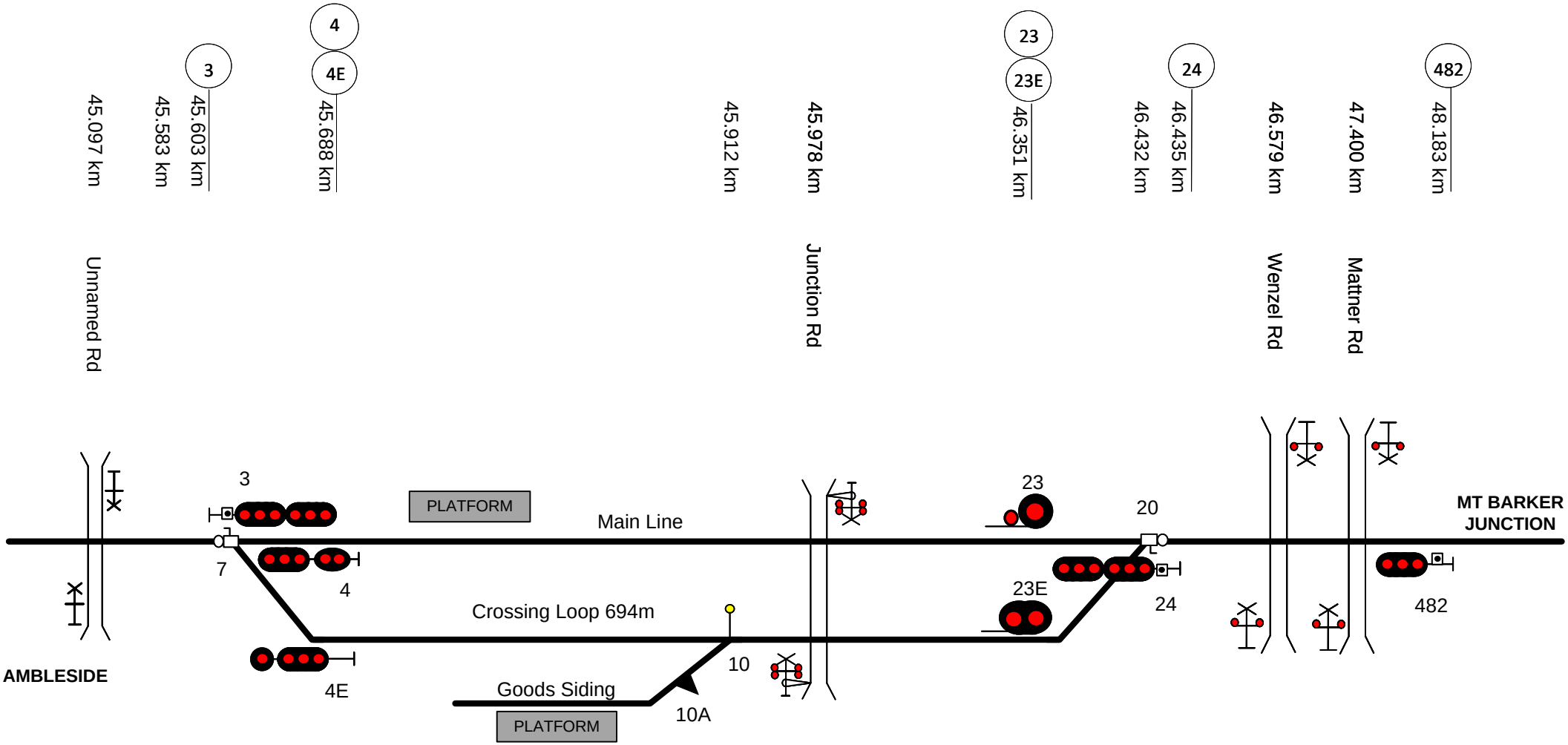

This diagram must be used in conjunction with the corresponding Network Information Book containing the location specific information in Section 2 as well as the legend and general information in Section 1.

Rev	Date	Revision Description	Designed	Checked	Ind.Rev	Approved

Designed	G. HARRISON	27/01/16	ARTC ACCEPTANCE
Checked	G.HARRISON	27/01/16	Accepted by Phil Campbell
Ind. Rev. Company ARTC	Ind. Rev. Name R. Rath		Signed:
Review Signature		27/01/16	Acceptance Date 27/01/16

ARTC

TITLE

Balhannah

NIB-T0175

Sheet No 1 of 1

Scale NTS

Sheet Size A4

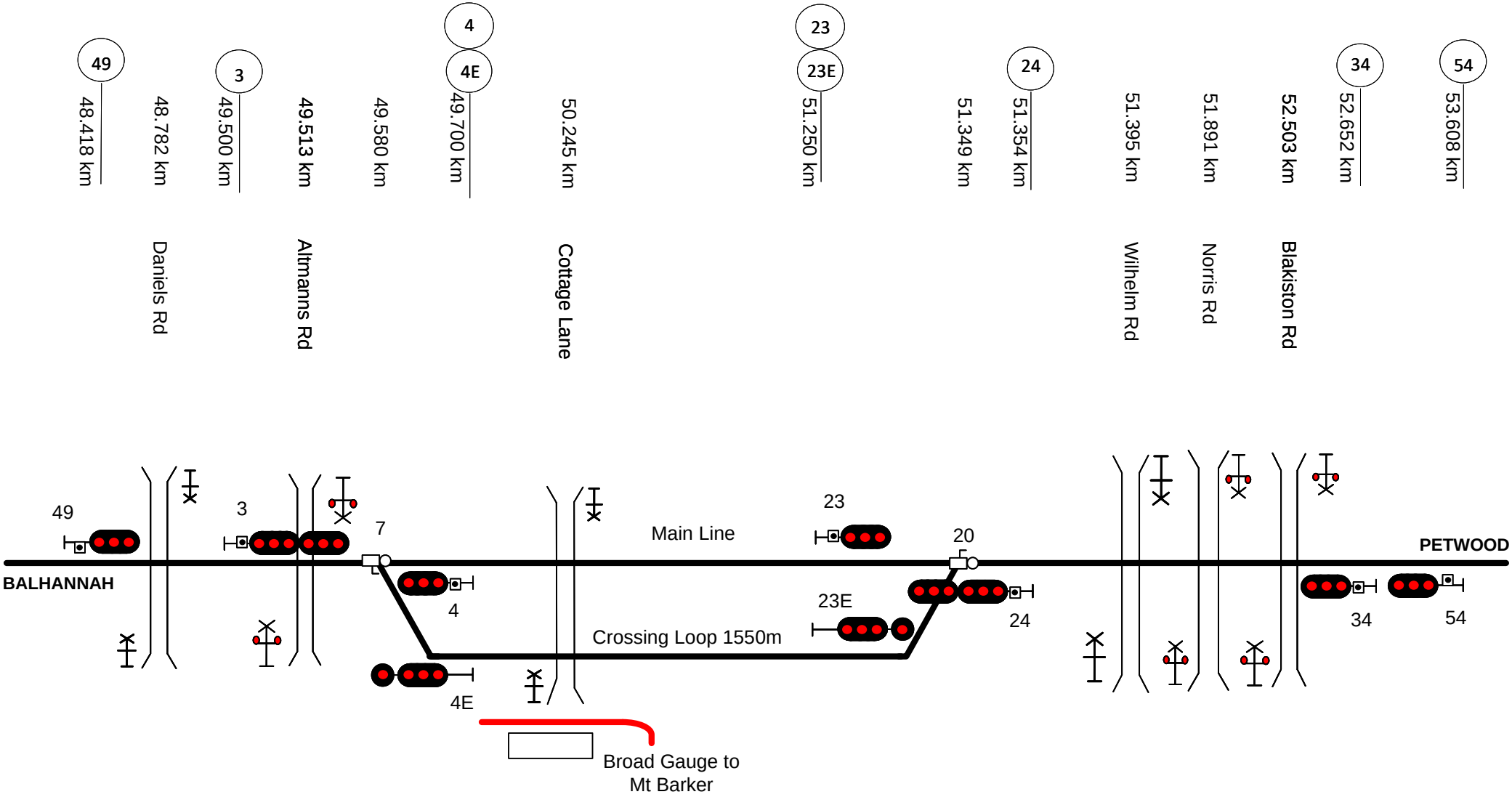

This diagram must be used in conjunction with the corresponding Network Information Book containing the location specific information in Section 2 as well as the legend and general information in Section 1.

Rev	Date	Revision Description	Designed	Checked	Ind.Rev	Approved
1	8/6/18	Level crossing removed & signal corrections	AGIBB	RRATH		

Designed	G. HARRISON	27/01/16
Checked	G.HARRISON	27/01/16
Ind. Rev. Company	ARTC	Ind. Rev. Name R. Rath
Review Signature		27/01/16

ARTC ACCEPTANCE
Accepted by Phil Campbell
Signed:
Acceptance Date 27/01/16

ARTC

TITLE

Mount Barker Junction

NIB-T0176

Sheet No 1 of 1

Scale NTS

Sheet Size A4

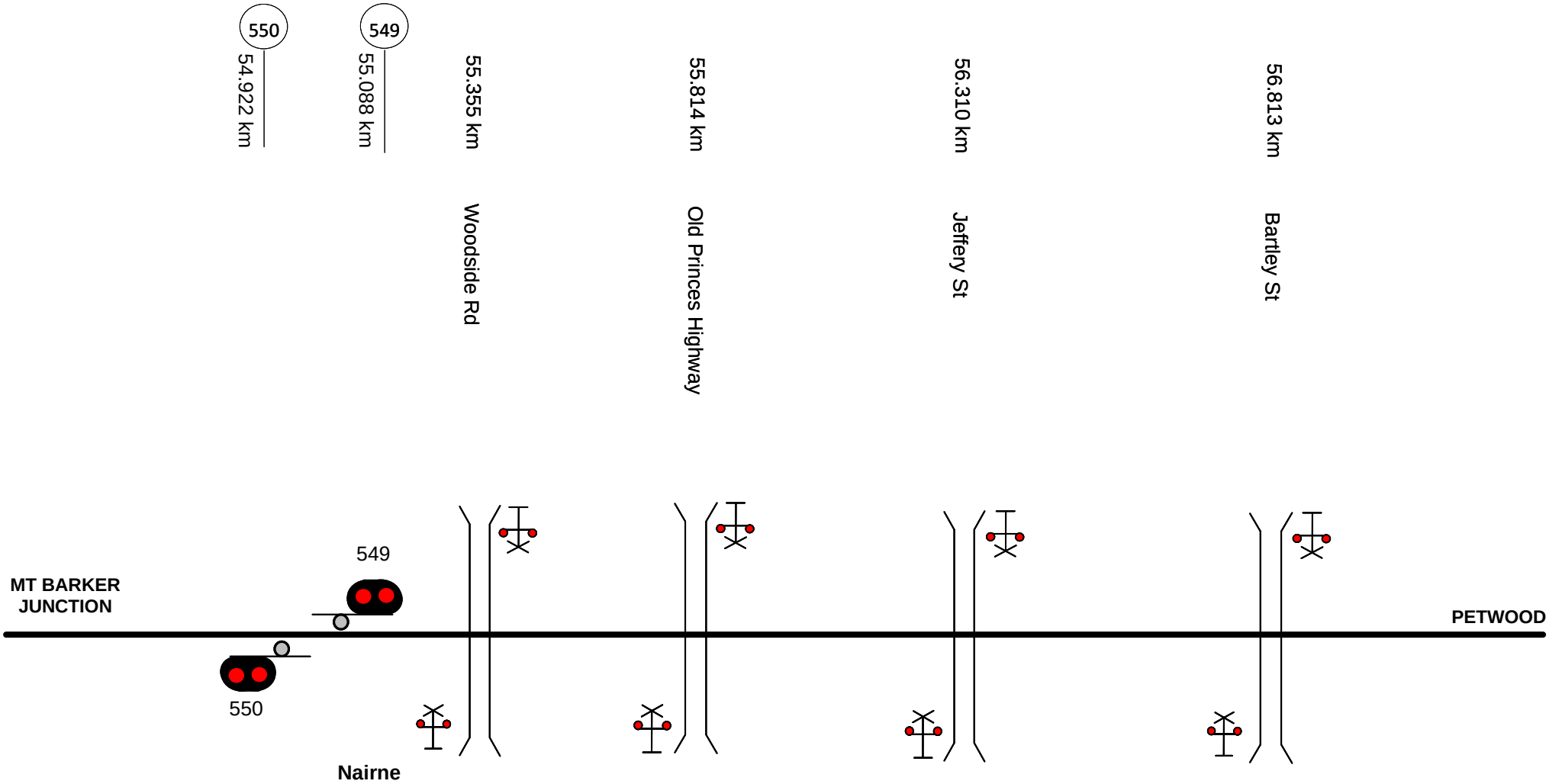

This diagram must be used in conjunction with the corresponding Network Information Book containing the location specific information in Section 2 as well as the legend and general information in Section 1.

Rev	Date	Revision Description	Designed	Checked	Ind.Rev	Approved
1	8/6/18	Signal corrections				

Designed	G. HARRISON	27/01/16	ARTC ACCEPTANCE
Checked	G.HARRISON	27/01/16	Accepted by Phil Campbell
Ind. Rev. Company ARTC	Ind. Rev. Name R. Rath		Signed:
Review Signature		27/01/16	Acceptance Date 27/01/16

ARTC

TITLE

Mt Barker Jct to Petwood

NIB-T0177

Sheet No 1 of 1

Scale NTS

Sheet Size A4

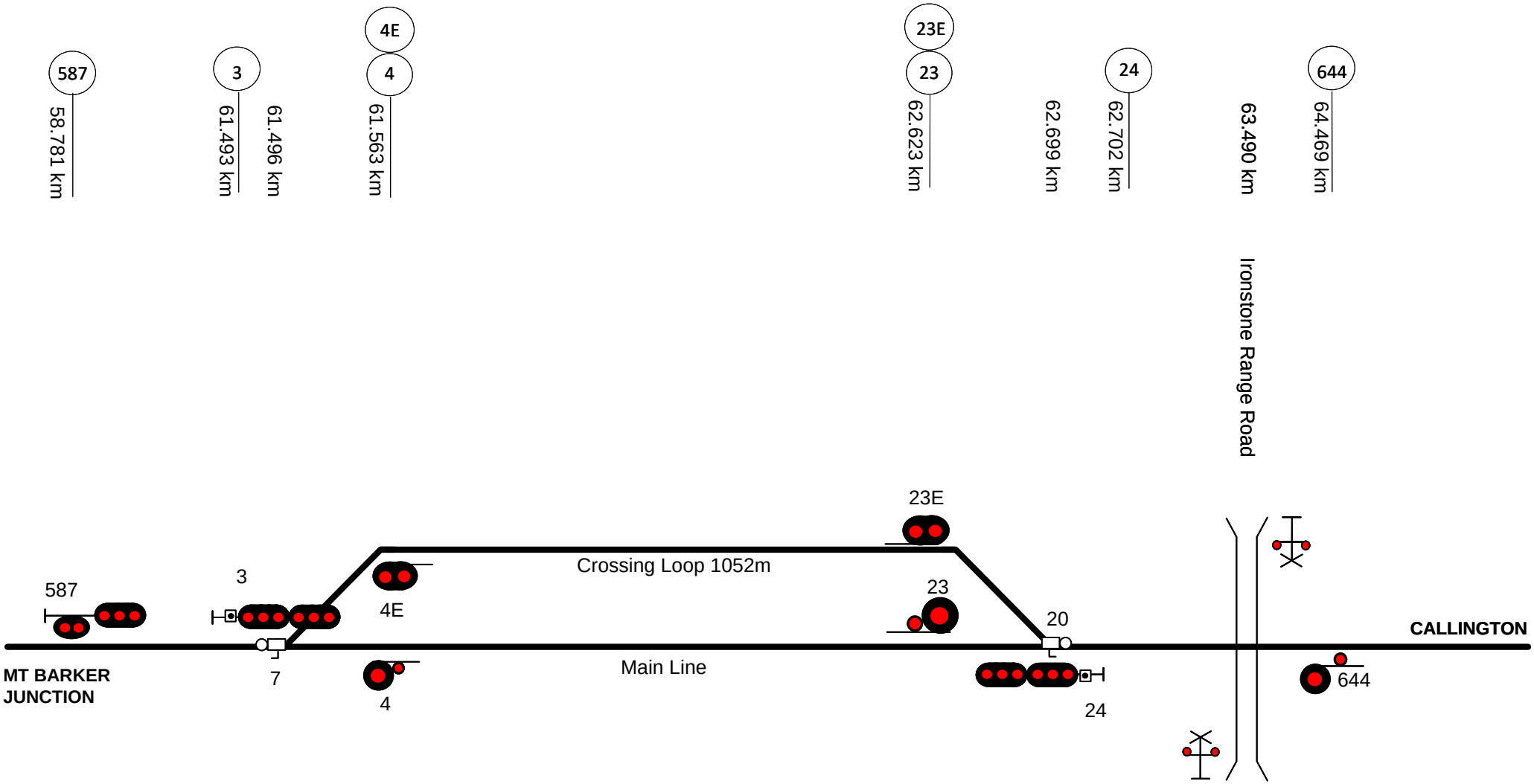

This diagram must be used in conjunction with the corresponding Network Information Book containing the location specific information in Section 2 as well as the legend and general information in Section 1.

Rev	Date	Revision Description	Designed	Checked	Ind.Rev	Approved

Designed	G. HARRISON	27/01/16	ARTC ACCEPTANCE
Checked	G.HARRISON	27/01/16	Accepted by Phil Campbell
Ind. Rev. Company ARTC	Ind. Rev. Name R. Rath		Signed:
Review Signature		27/01/16	Acceptance Date 27/01/16

ARTC

TITLE

Petwood

NIB-T0178

Sheet No 1 of 1

Scale NTS

Sheet Size A4

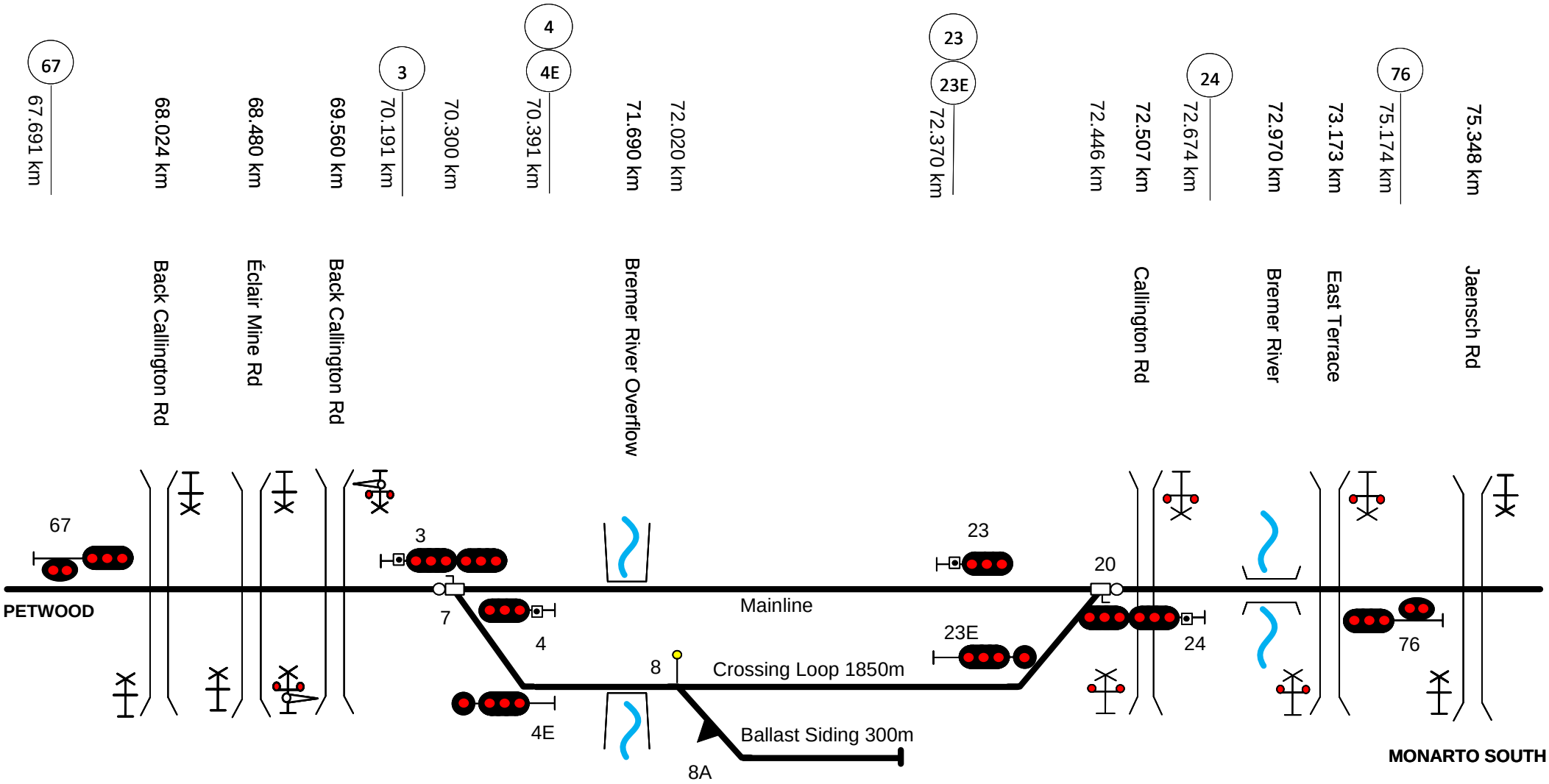

This diagram must be used in conjunction with the corresponding Network Information Book containing the location specific information in Section 2 as well as the legend and general information in Section 1.

Rev	Date	Revision Description	Designed	Checked	Ind.Rev	Approved
1	18/6/18	Level crossing protection correction				

Designed	G. HARRISON	27/01/16	ARTC ACCEPTANCE
Checked	G.HARRISON	27/01/16	Accepted by Phil Campbell
Ind. Rev. Company ARTC	Ind. Rev. Name R. Rath		Signed:
Review Signature		27/01/16	Acceptance Date 27/01/16

ARTC

TITLE

NIB-T0179

Sheet No 1 of 1

Sheet Size A4

Scale NTS

Callington

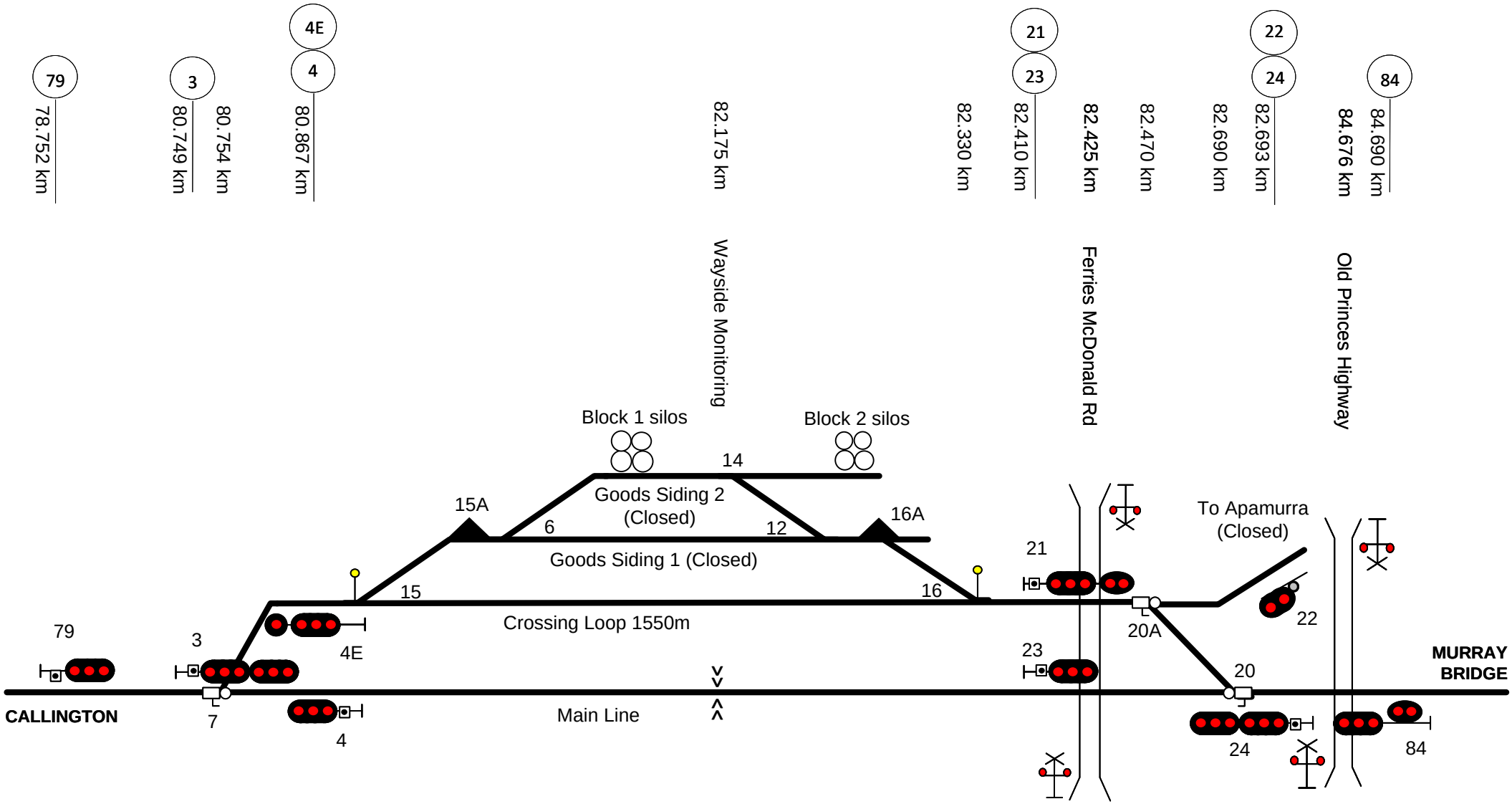

This diagram must be used in conjunction with the corresponding Network Information Book containing the location specific information in Section 2 as well as the legend and general information in Section 1.

Rev	Date	Revision Description	Designed	Checked	Ind.Rev	Approved
2	31/8/20	Wayside equipment added & sidings updated				
1	8/6/18	Signal corrections				

Designed	G. HARRISON	27/01/16	ARTC ACCEPTANCE
Checked	G.HARRISON	27/01/16	Accepted by Phil Campbell
Ind. Rev. Company ARTC	Ind. Rev. Name R. Rath		Signed:
Review Signature		27/01/16	Acceptance Date 27/01/16

ARTC

TITLE

Monarto South

NIB-T0180

Sheet No 1 of 1

Scale NTS

Sheet Size A4

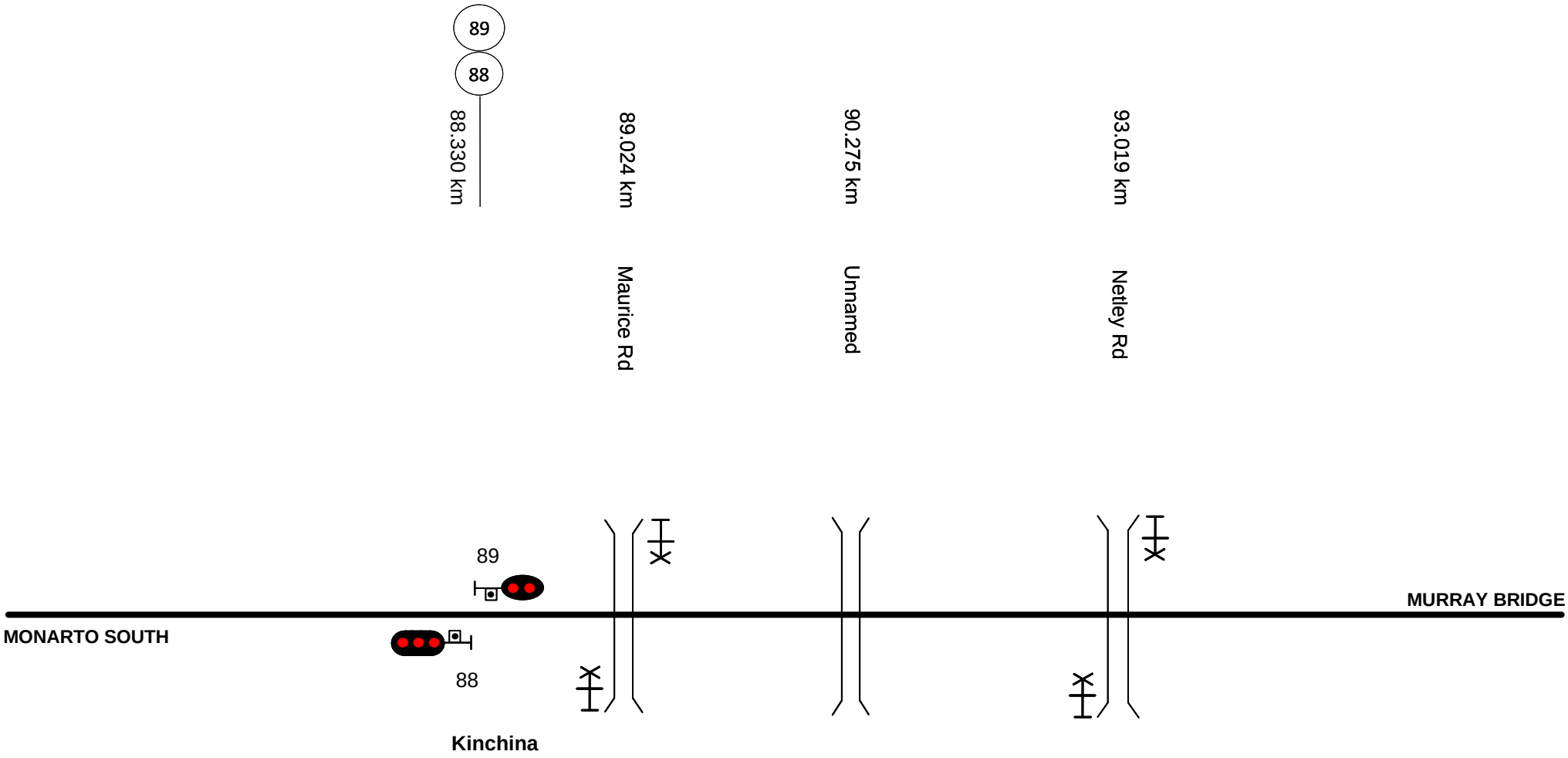

This diagram must be used in conjunction with the corresponding Network Information Book containing the location specific information in Section 2 as well as the legend and general information in Section 1.

Rev	Date	Revision Description	Designed	Checked	Ind.Rev	Approved
1	18/6/18	Signal & level crossing protection corrections				

Designed	G. HARRISON	27/01/16	ARTC ACCEPTANCE
Checked	G.HARRISON	27/01/16	Accepted by Phil Campbell
Ind. Rev. Company ARTC	Ind. Rev. Name R. Rath		Signed:
Review Signature		27/01/16	Acceptance Date 27/01/16

ARTC

NIB-T0181

Sheet No 1 of 1

Sheet Size A4

Scale NTS

TITLE

Monarto South to Murray Bridge

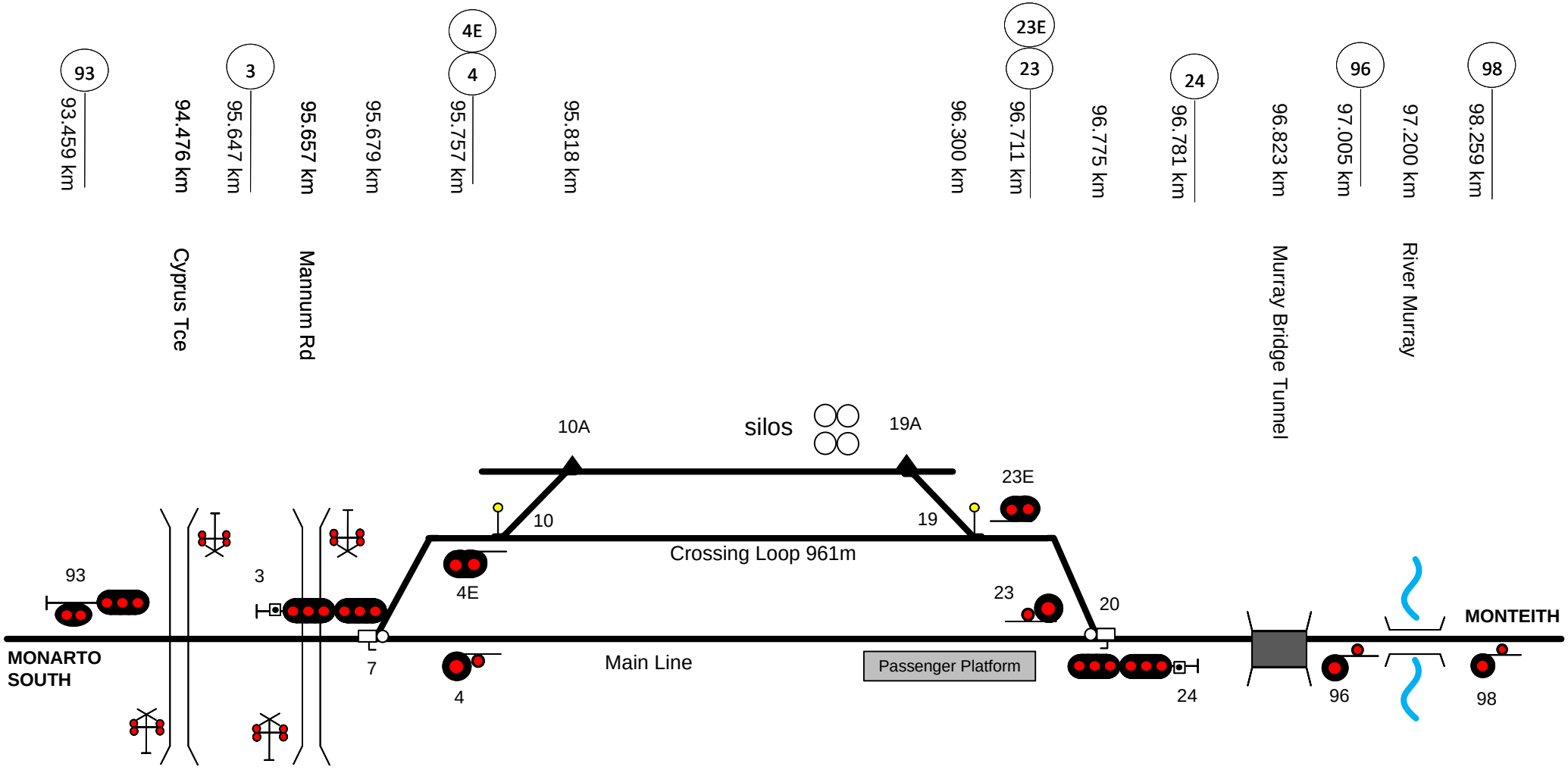

This diagram must be used in conjunction with the corresponding Network Information Book containing the location specific information in Section 2 as well as the legend and general information in Section 1.

Rev	Date	Revision Description	Designed	Checked	Ind.Rev	Approved

Designed	G. HARRISON	27/01/16	ARTC ACCEPTANCE
Checked	G.HARRISON	27/01/16	Accepted by Phil Campbell
Ind. Rev. Company ARTC	Ind. Rev. Name R. Rath		Signed:
Review Signature		27/01/16	Acceptance Date 27/01/16

ARTC

TITLE

Murray Bridge

NIB-T0182

Sheet No 1 of 1

Scale NTS

Sheet Size A4

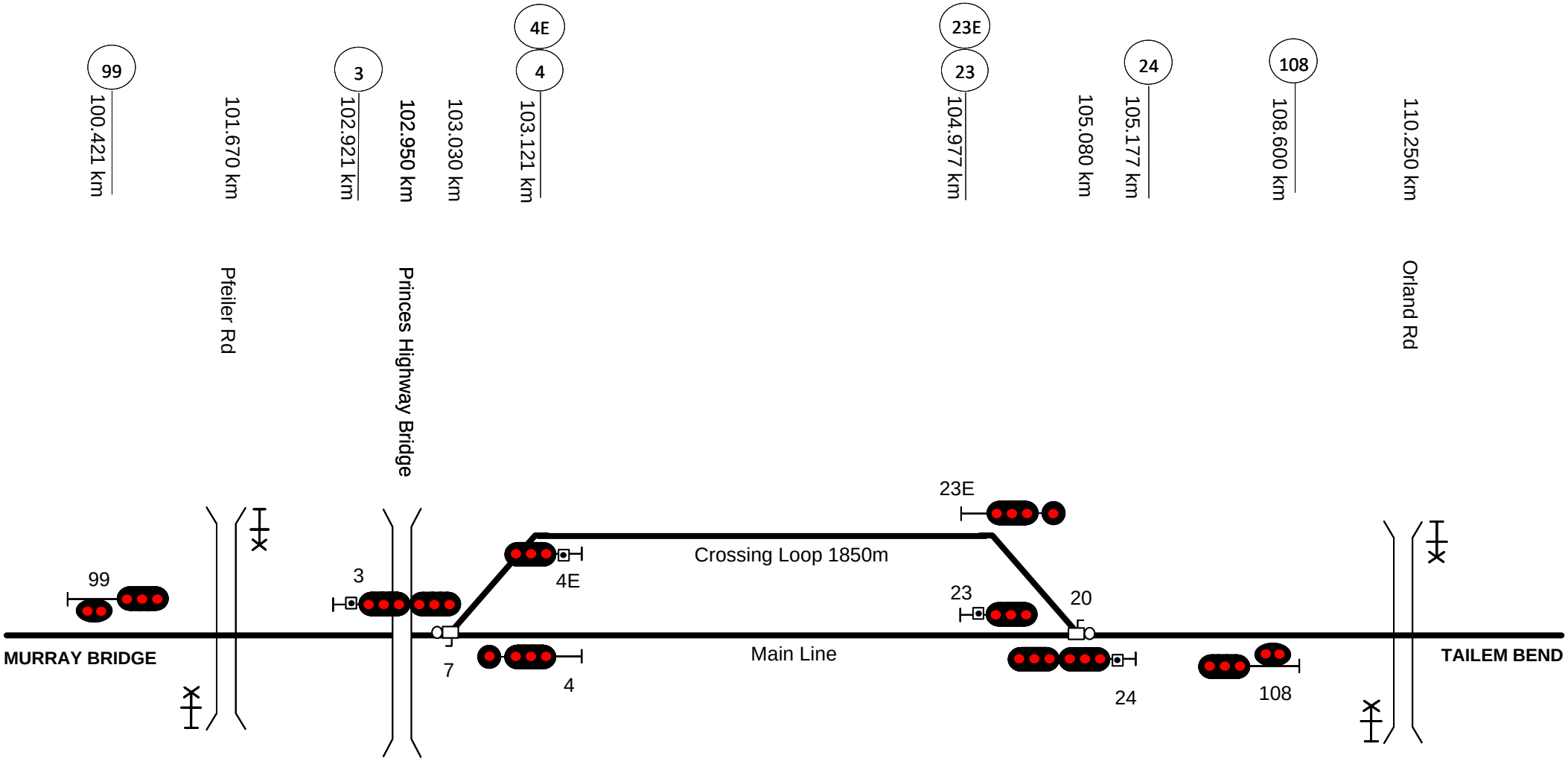

This diagram must be used in conjunction with the corresponding Network Information Book containing the location specific information in Section 2 as well as the legend and general information in Section 1.

Rev	Date	Revision Description	Designed	Checked	Ind.Rev	Approved
1	8/6/18	Signal corrections				

Designed	G. HARRISON	27/01/16	ARTC ACCEPTANCE
Checked	G.HARRISON	27/01/16	Accepted by Phil Campbell
Ind. Rev. Company ARTC	Ind. Rev. Name R. Rath		Signed:
Review Signature		27/01/16	Acceptance Date 27/01/16

ARTC

TITLE

Monteith

NIB-T0183

Sheet No 1 of 1

Scale NTS

Sheet Size A4

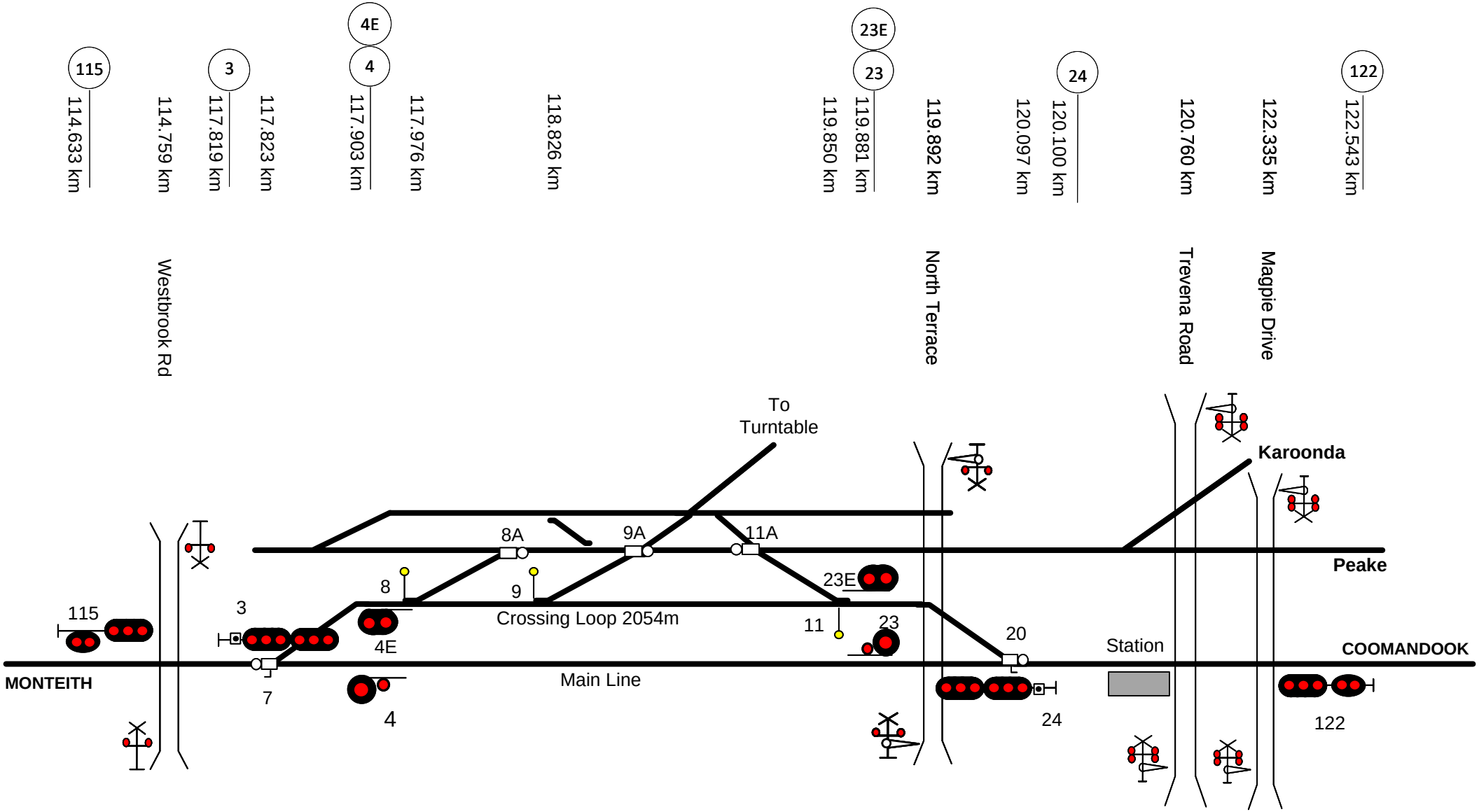

This diagram must be used in conjunction with the corresponding Network Information Book containing the location specific information in Section 2 as well as the legend and general information in Section 1.

Rev	Date	Revision Description	Designed	Checked	Ind.Rev	Approved
2	18/9/20	Crossover added between 8A & 9A				
1	8/6/18	Signal corrections				

Designed	G. HARRISON	27/01/16
Checked	G.HARRISON	27/01/16
Ind. Rev. Company: ARTC	Ind. Rev. Name: R. Rath	
Review Signature		27/01/16

ARTC ACCEPTANCE
Accepted by: Phil Campbell
Signed:
Acceptance Date 27/01/16

ARTC

TITLE

Tailem Bend

NIB-T0184

Sheet No 1 of 1

Scale NTS

Sheet Size A4

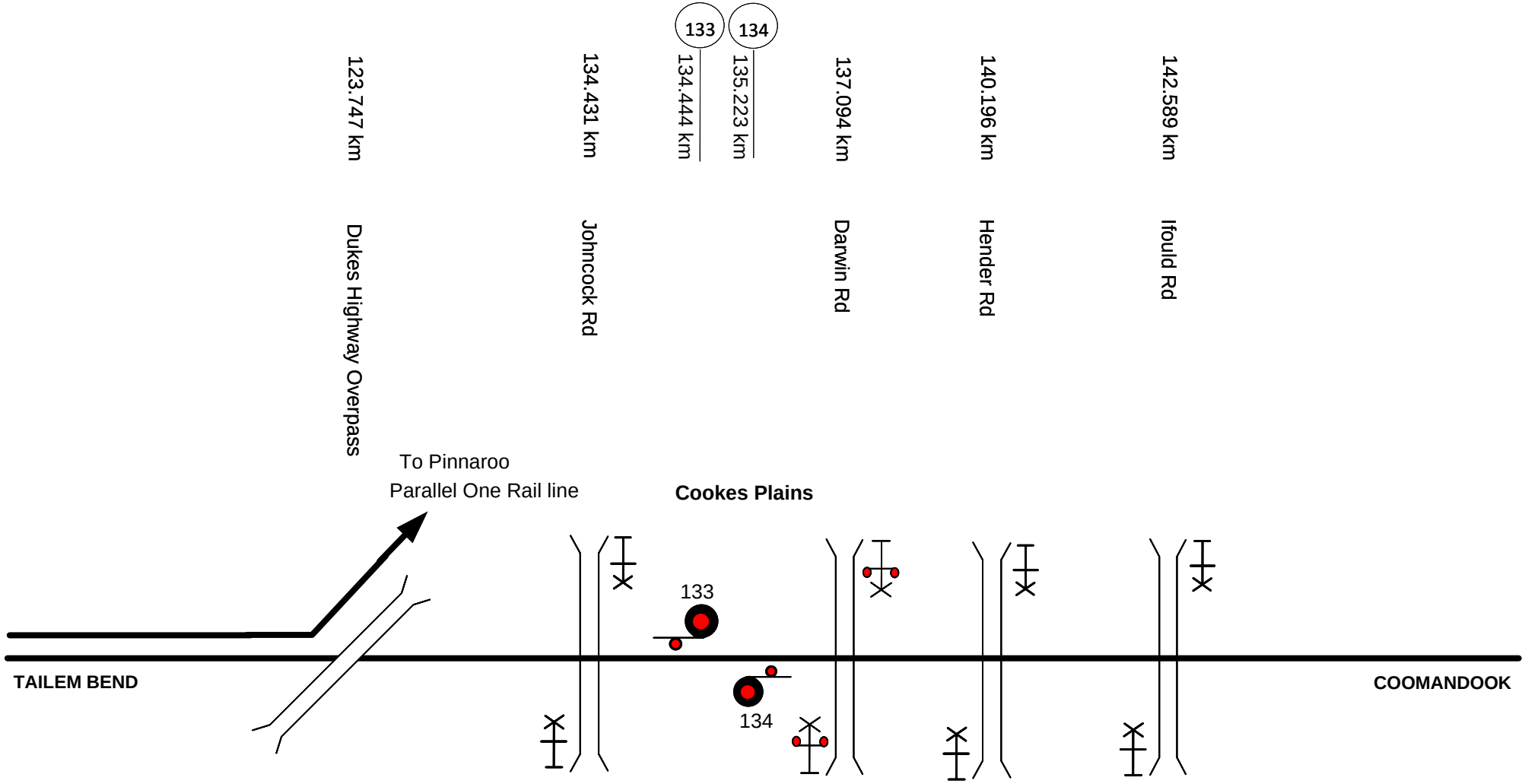

This diagram must be used in conjunction with the corresponding Network Information Book containing the location specific information in Section 2 as well as the legend and general information in Section 1.

Rev	Date	Revision Description	Designed	Checked	Ind.Rev	Approved
1	7/6/18	Level crossing protection corrections				

Designed	G. HARRISON	27/01/16
Checked	G.HARRISON	27/01/16
Ind. Rev. Company	ARTC	Ind. Rev. Name R. Rath
Review Signature		27/01/16

ARTC ACCEPTANCE
Accepted by Phil Campbell
Signed:
Acceptance Date 27/01/16

ARTC

TITLE

Tailem Bend to Coomandook

NIB-T0185

Sheet No 1 of 1

Scale NTS

Sheet Size A4

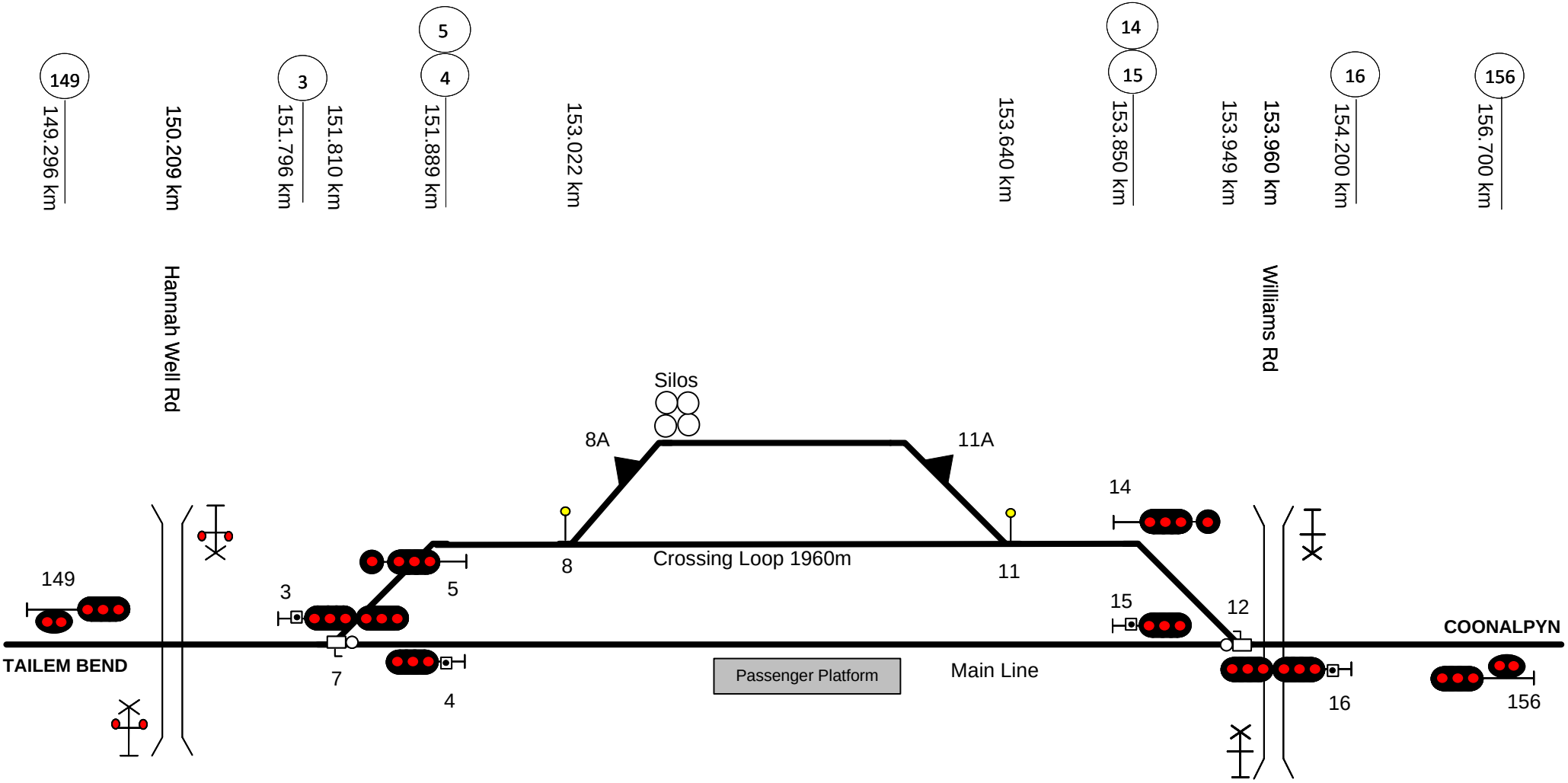

This diagram must be used in conjunction with the corresponding Network Information Book containing the location specific information in Section 2 as well as the legend and general information in Section 1.

Rev	Date	Revision Description	Designed	Checked	Ind.Rev	Approved
1	7/6/18	Signals & level crossing protection corrections				

Designed	G. HARRISON	27/01/16	ARTC ACCEPTANCE
Checked	G.HARRISON	27/01/16	Accepted by Phil Campbell
Ind. Rev. Company ARTC	Ind. Rev. Name R. Rath		Signed:
Review Signature		27/01/16	Acceptance Date 27/01/16

ARTC

TITLE

Coomandook

NIB-T0186

Sheet No 1 of 1

Scale NTS

Sheet Size A4

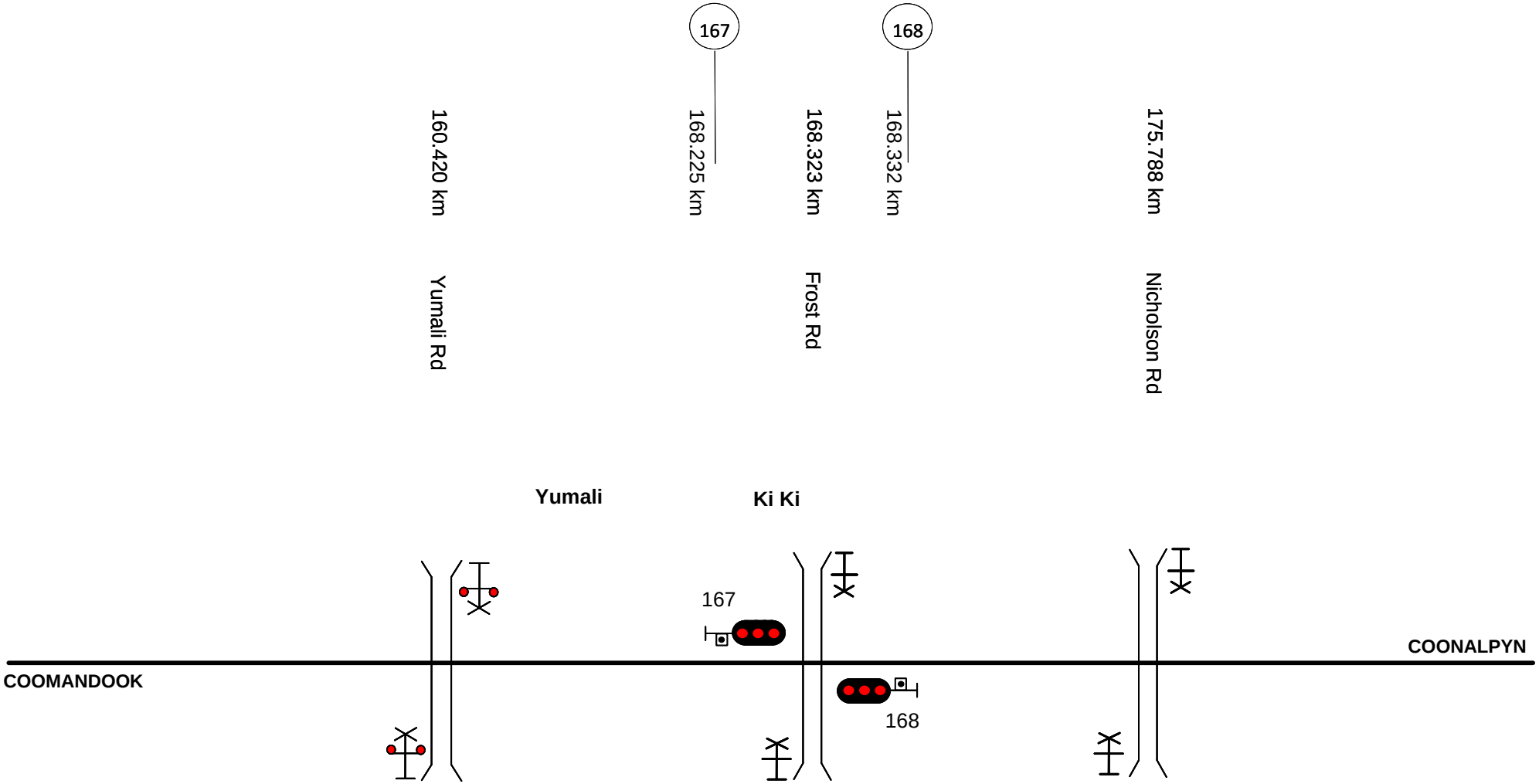

This diagram must be used in conjunction with the corresponding Network Information Book containing the location specific information in Section 2 as well as the legend and general information in Section 1.

Rev	Date	Revision Description	Designed	Checked	Ind.Rev	Approved
1	7/6/18	Signals & level crossing protection corrections				

Designed	G. HARRISON	1/02/16	ARTC ACCEPTANCE
Checked	G.HARRISON	1/02/16	Accepted by Phil Campbell
Ind. Rev. Company ARTC	Ind. Rev. Name R. Rath		Signed:
Review Signature		1/02/16	Acceptance Date 1/02/16

ARTC

NIB-T0186

Sheet No 1 of 1

Scale NTS

Sheet Size A4

TITLE

Coomandook to Coonalpyn

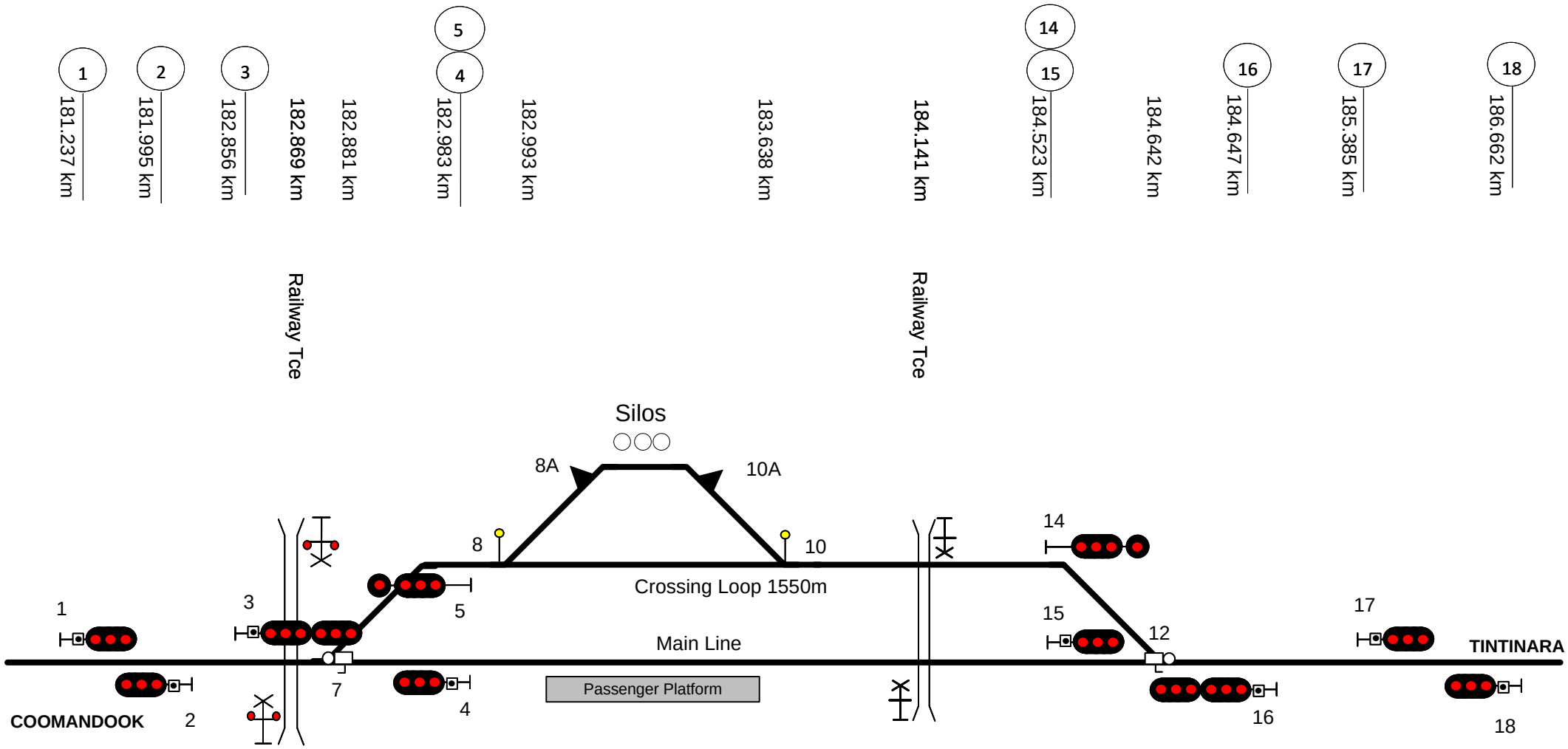

This diagram must be used in conjunction with the corresponding Network Information Book containing the location specific information in Section 2 as well as the legend and general information in Section 1.

Rev	Date	Revision Description	Designed	Checked	Ind.Rev	Approved
1	8/6/18	Signal corrections				

Designed	G. HARRISON	1/02/16	ARTC ACCEPTANCE
Checked	G.HARRISON	1/02/16	Accepted by Phil Campbell
Ind. Rev. Company ARTC	Ind. Rev. Name R. Rath		Signed:
Review Signature		1/02/16	Acceptance Date 1/02/16

ARTC

TITLE

NIB-T0187

Coonalpyn

Sheet No 1 of 1

Sheet Size A4

Scale NTS

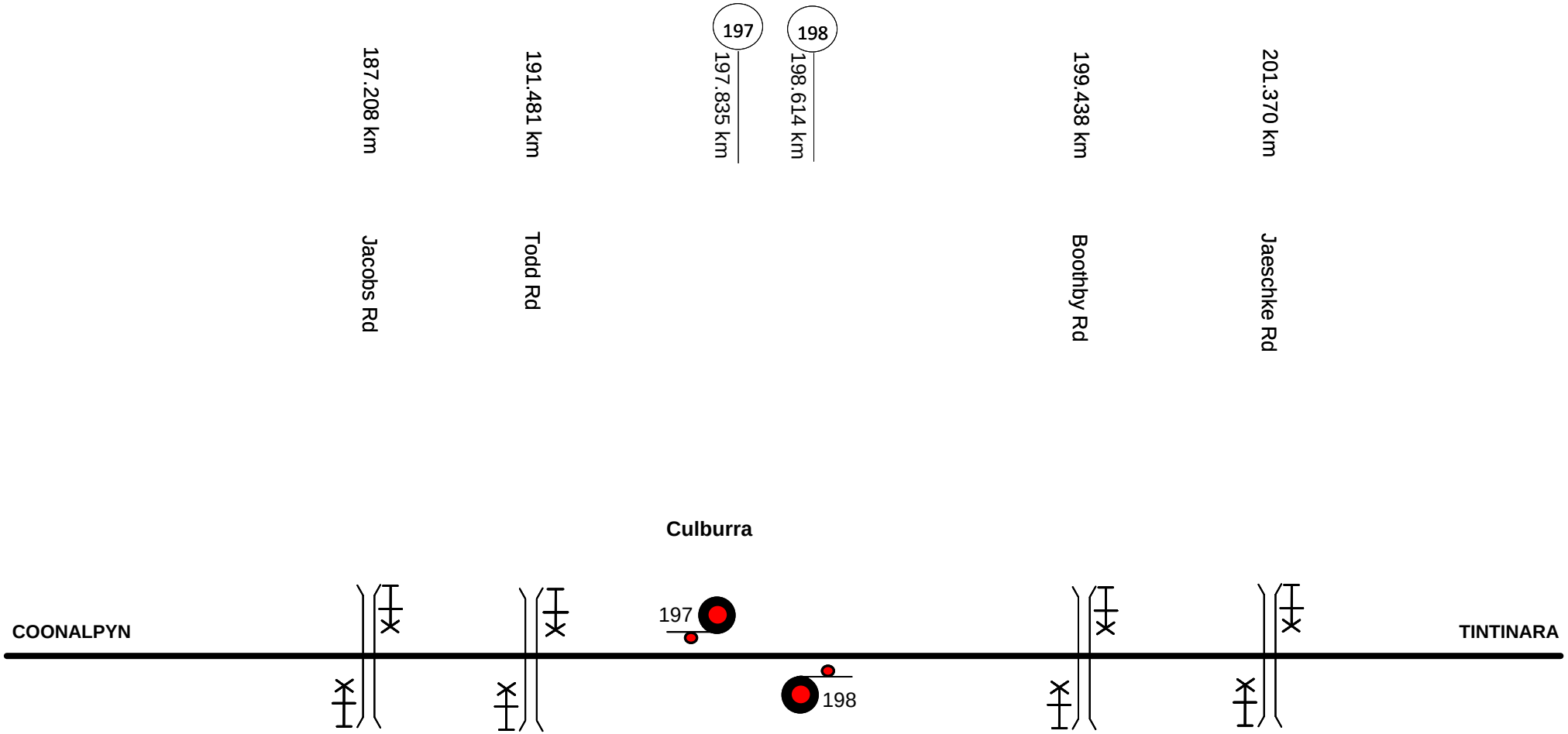

This diagram must be used in conjunction with the corresponding Network Information Book containing the location specific information in Section 2 as well as the legend and general information in Section 1.

Rev	Date	Revision Description	Designed	Checked	Ind.Rev	Approved

Designed	G. HARRISON	1/02/16	ARTC ACCEPTANCE
Checked	G.HARRISON	1/02/16	Accepted by Phil Campbell
Ind. Rev. Company ARTC	Ind. Rev. Name R. Rath		Signed:
Review Signature		1/02/16	Acceptance Date 1/02/16

ARTC

TITLE

Coonalpyn to Tintinara

NIB-T0188

Sheet No 1 of 1

Scale NTS

Sheet Size A4

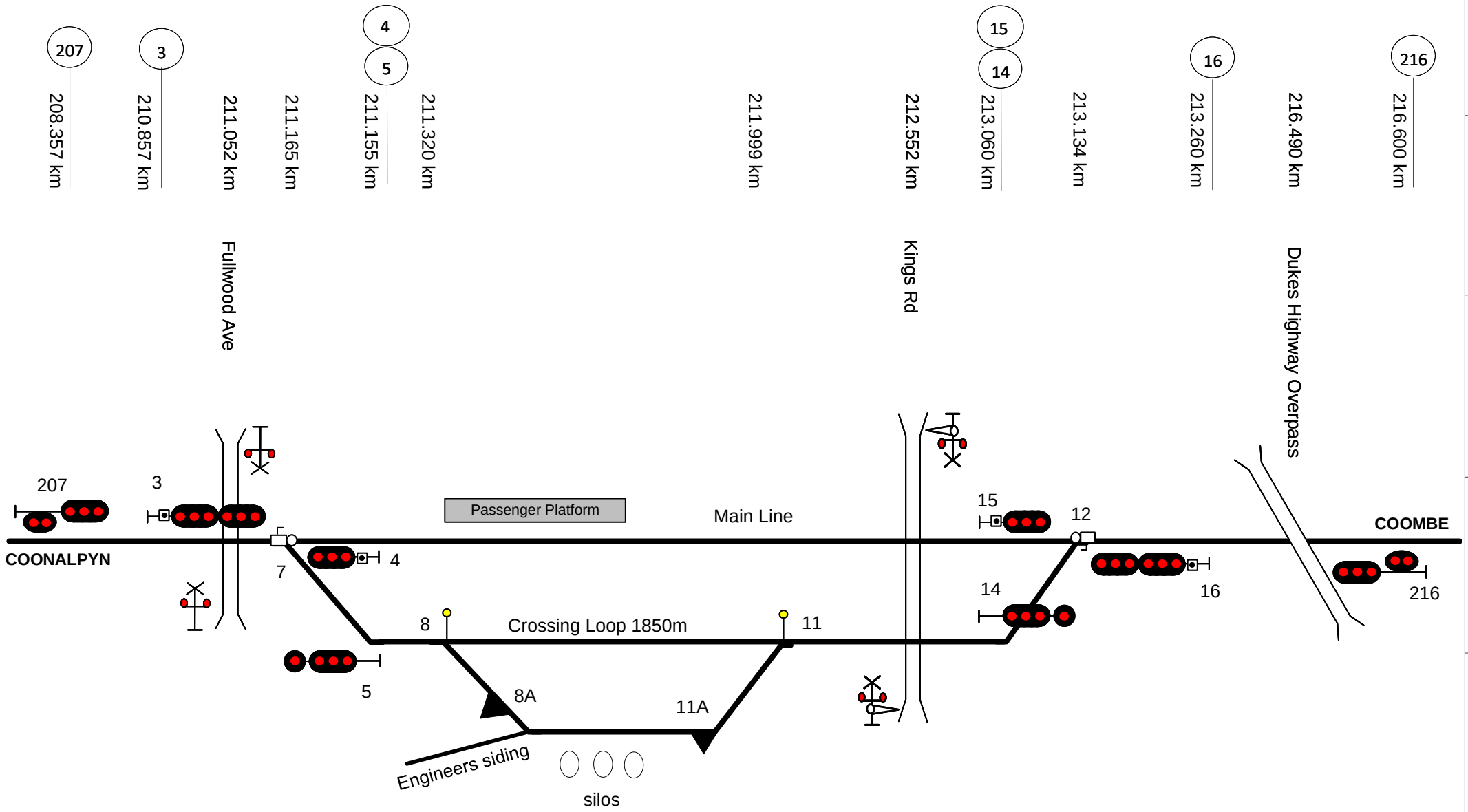

This diagram must be used in conjunction with the corresponding Network Information Book containing the location specific information in Section 2 as well as the legend and general information in Section 1.

Rev	Date	Revision Description
1	8/6/18	Signal corrections

Designed	G. HARRISON	1/02/16	ARTC ACCEPTANCE
Checked	G.HARRISON	1/02/16	Accepted by Phil Campbell
Ind. Rev. Company	ARTC	Ind. Rev. Name	R. Rath
Review Signature		1/02/16	Signed: Acceptance Date 1/02/16

ARTC

TITLE

Tintinara

NIB-T0189

Sheet No 1 of 1

Scale NTS

Sheet Size A4

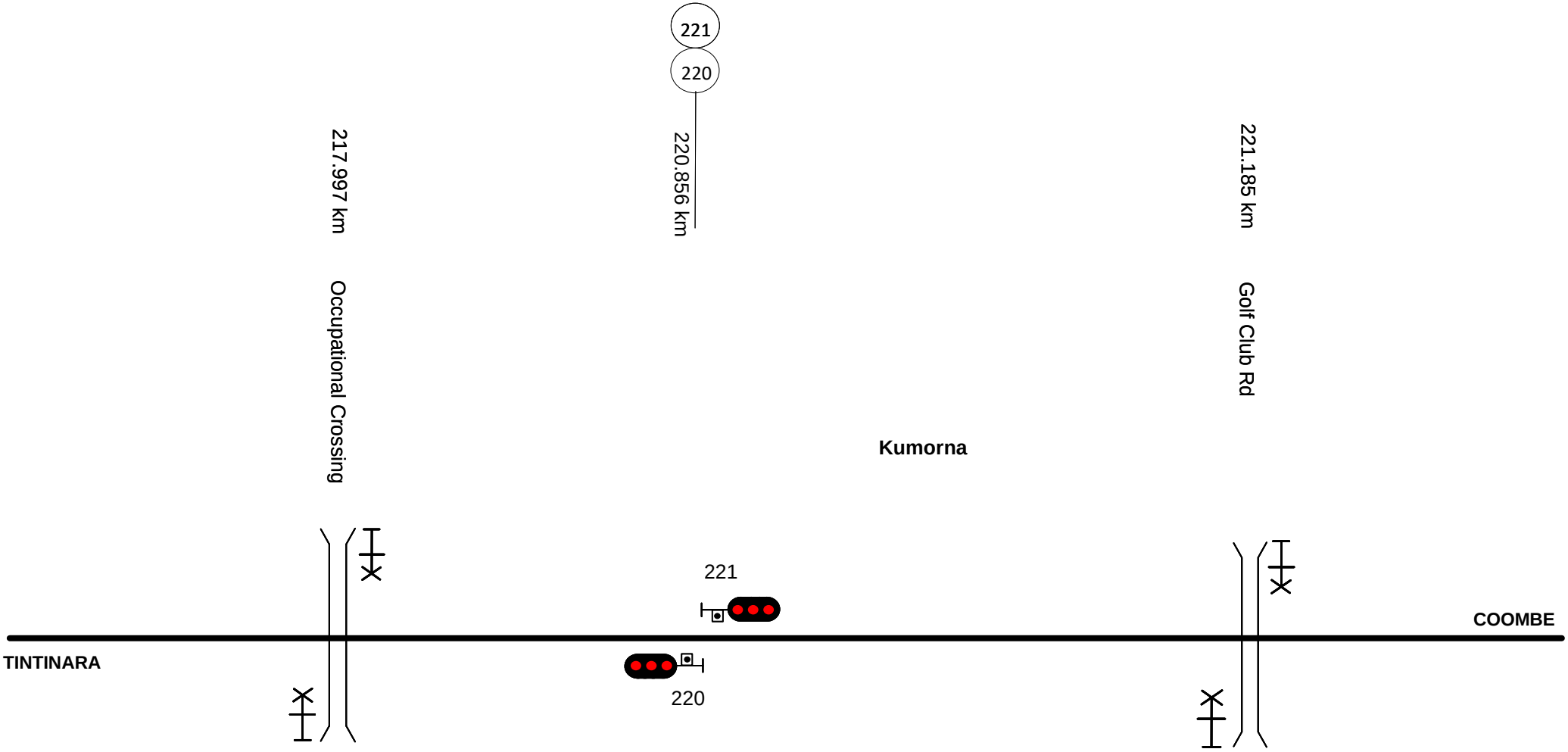

This diagram must be used in conjunction with the corresponding Network Information Book containing the location specific information in Section 2 as well as the legend and general information in Section 1.

Rev	Date	Revision Description	Designed	Checked	Ind.Rev	Approved
1	8/6/18	Signal corrections				

Designed	G. HARRISON	1/02/16	ARTC ACCEPTANCE
Checked	G.HARRISON	1/02/16	Accepted by Phil Campbell
Ind. Rev. Company ARTC	Ind. Rev. Name R. Rath		Signed:
Review Signature		1/02/16	Acceptance Date 1/02/16

ARTC

NIB-T0190

Sheet No 1 of 1

Sheet Size A4

Scale NTS

TITLE

Tintinara to Coombe

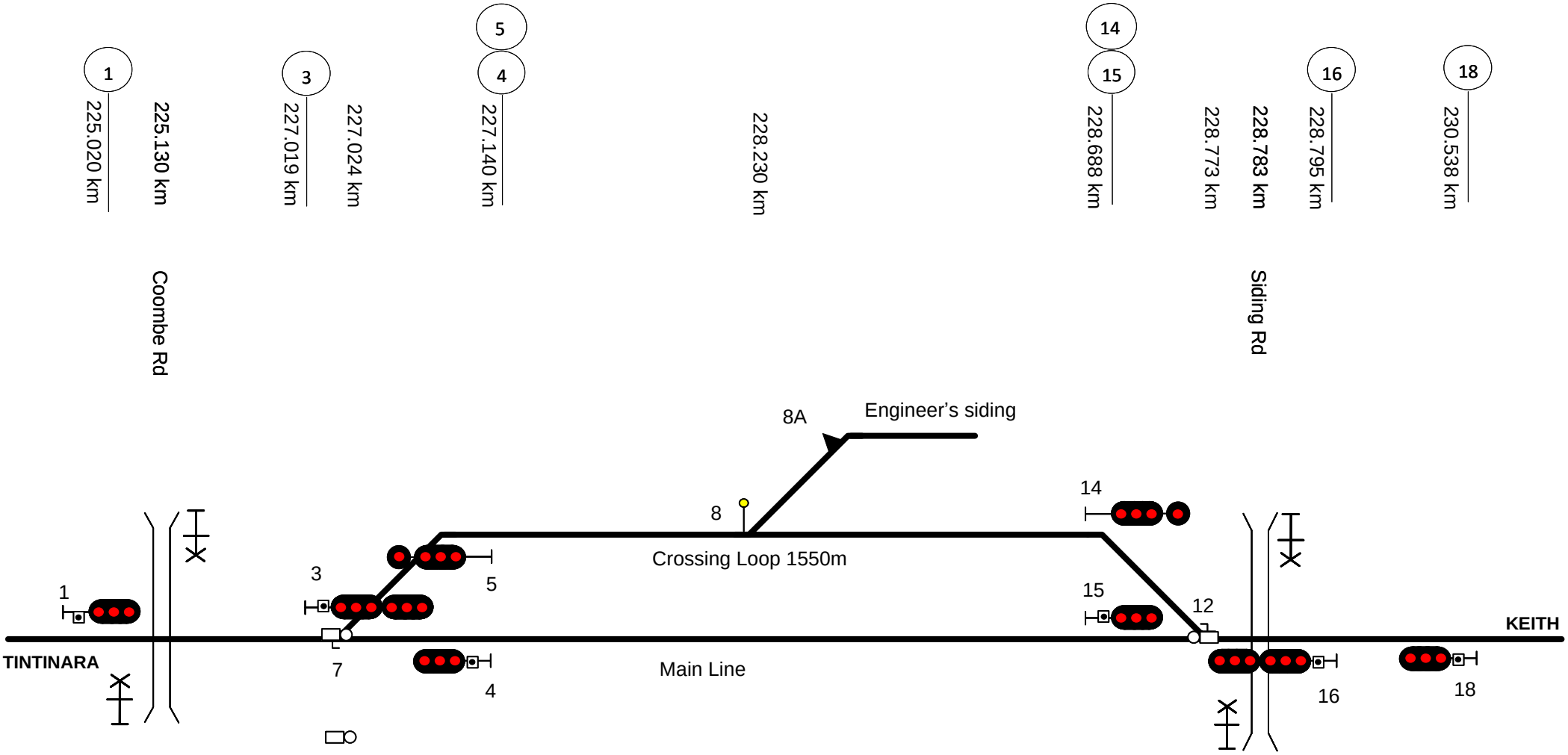

This diagram must be used in conjunction with the corresponding Network Information Book containing the location specific information in Section 2 as well as the legend and general information in Section 1.

Rev	Date	Revision Description	Designed	Checked	Ind.Rev	Approved
2	31/8/20	Signal 16km corrected				
1	7/6/18	Signal corrections				

Designed	G. HARRISON	1/02/16	ARTC ACCEPTANCE
Checked	G.HARRISON	1/02/16	Accepted by Phil Campbell
Ind. Rev. Company ARTC	Ind. Rev. Name R. Rath		Signed:
Review Signature		1/02/16	Acceptance Date 1/02/16

ARTC

TITLE

Coombe

NIB-T0191

Sheet No 1 of 1

Scale NTS

Sheet Size A4

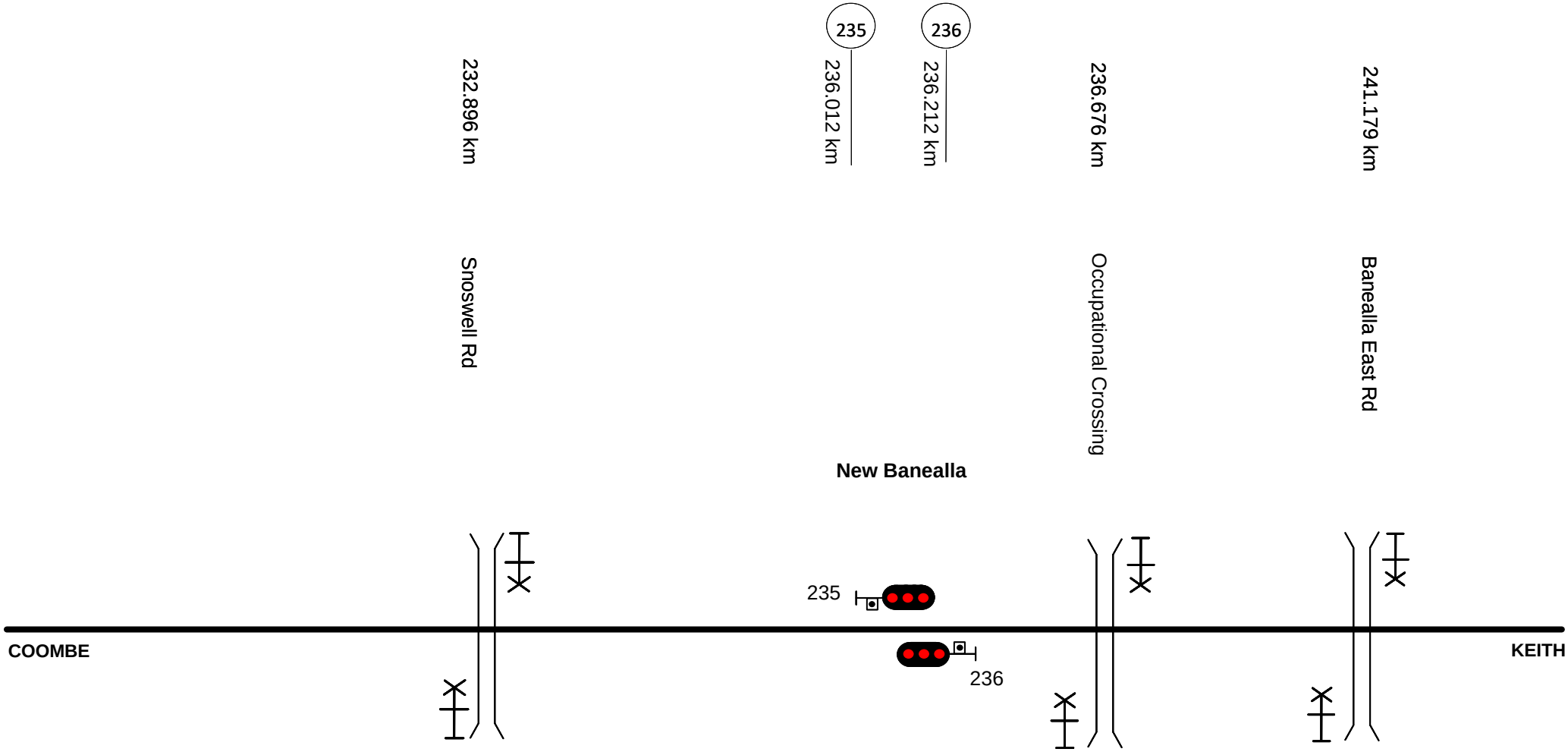

This diagram must be used in conjunction with the corresponding Network Information Book containing the location specific information in Section 2 as well as the legend and general information in Section 1.

Rev	Date	Revision Description	Designed	Checked	Ind.Rev	Approved
1	7/6/18	Signal corrections				

Designed	G. HARRISON	1/02/16	ARTC ACCEPTANCE
Checked	G.HARRISON	1/02/16	Accepted by Phil Campbell
Ind. Rev. Company ARTC	Ind. Rev. Name R. Rath		Signed:
Review Signature		1/02/16	Acceptance Date 1/02/16

ARTC

TITLE

Coombe to Keith

NIB-T0192

Sheet No 1 of 1

Scale NTS

Sheet Size A4

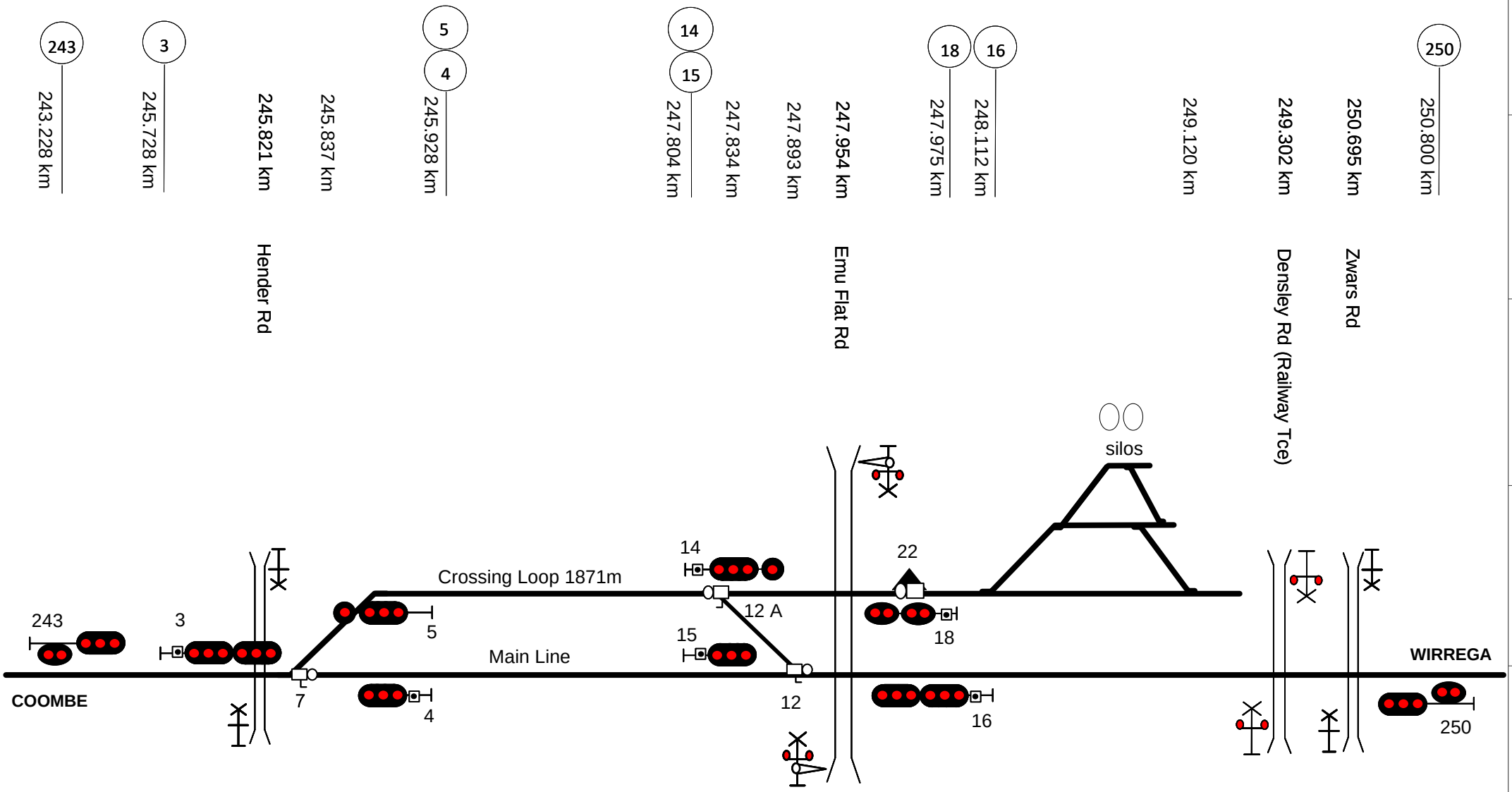

This diagram must be used in conjunction with the corresponding Network Information Book containing the location specific information in Section 2 as well as the legend and general information in Section 1.

Rev	Date	Revision Description	Designed	Checked	Ind.Rev	Approved
1	7/6/18	Signals corrections				

Designed	G. HARRISON	1/02/16	ARTC ACCEPTANCE
Checked	G.HARRISON	1/02/16	Accepted by Phil Campbell
Ind. Rev. Company ARTC	Ind. Rev. Name R. Rath		Signed:
Review Signature		1/02/16	Acceptance Date 1/02/16

ARTC

TITLE

Keith

NIB-T0566

Sheet No 1 of 1

Scale NTS

Sheet Size A4

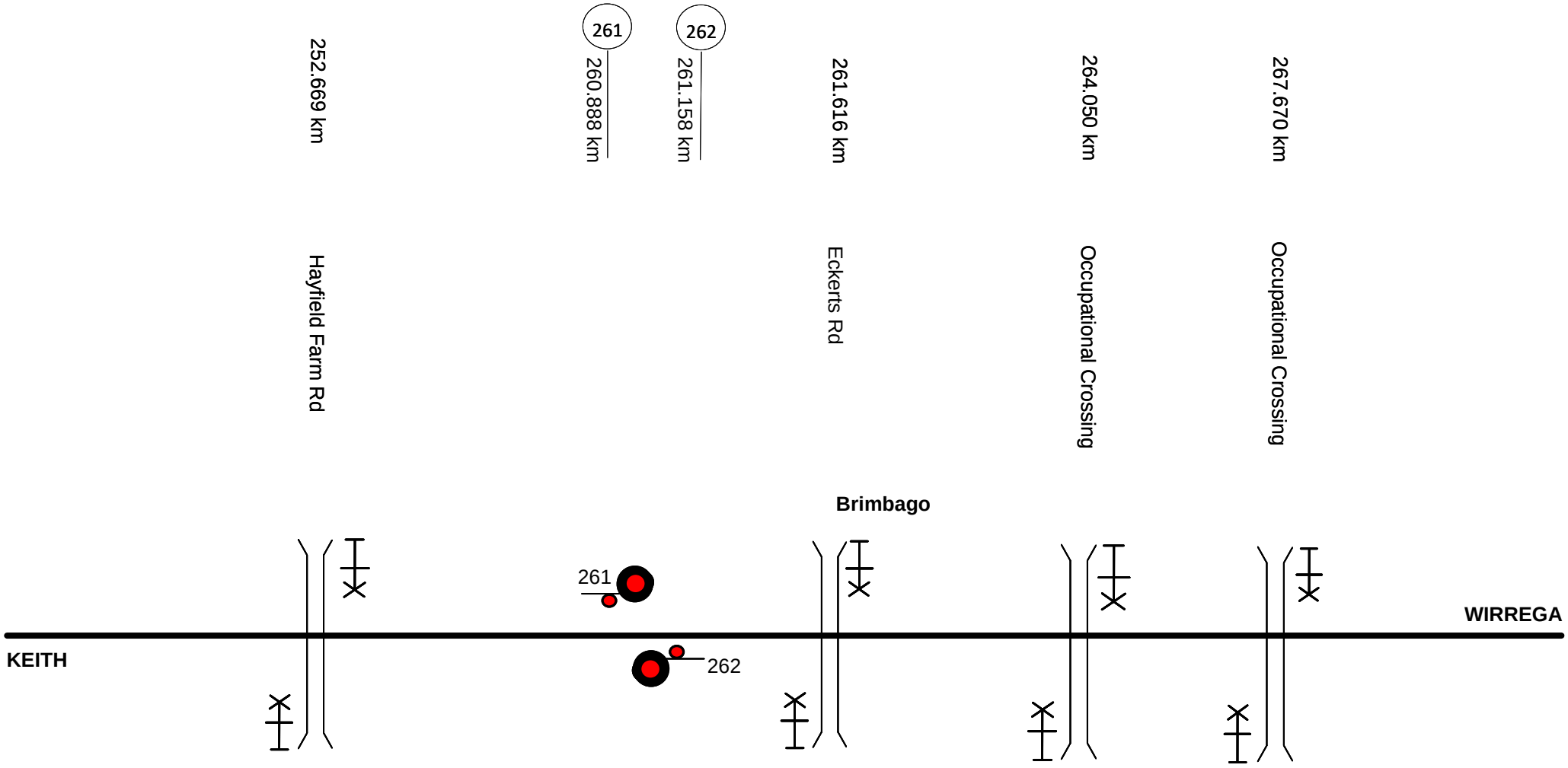

This diagram must be used in conjunction with the corresponding Network Information Book containing the location specific information in Section 2 as well as the legend and general information in Section 1.

Rev	Date	Revision Description	Designed	Checked	Ind.Rev	Approved

Designed	G. HARRISON	1/02/16	ARTC ACCEPTANCE
Checked	G.HARRISON	1/02/16	Accepted by Phil Campbell
Ind. Rev. Company ARTC	Ind. Rev. Name R. Rath		Signed:
Review Signature		1/02/16	Acceptance Date 1/02/16

ARTC

NIB-T0193

Sheet No 1 of 1

Sheet Size A4

Scale NTS

TITLE

Keith to Wirrega

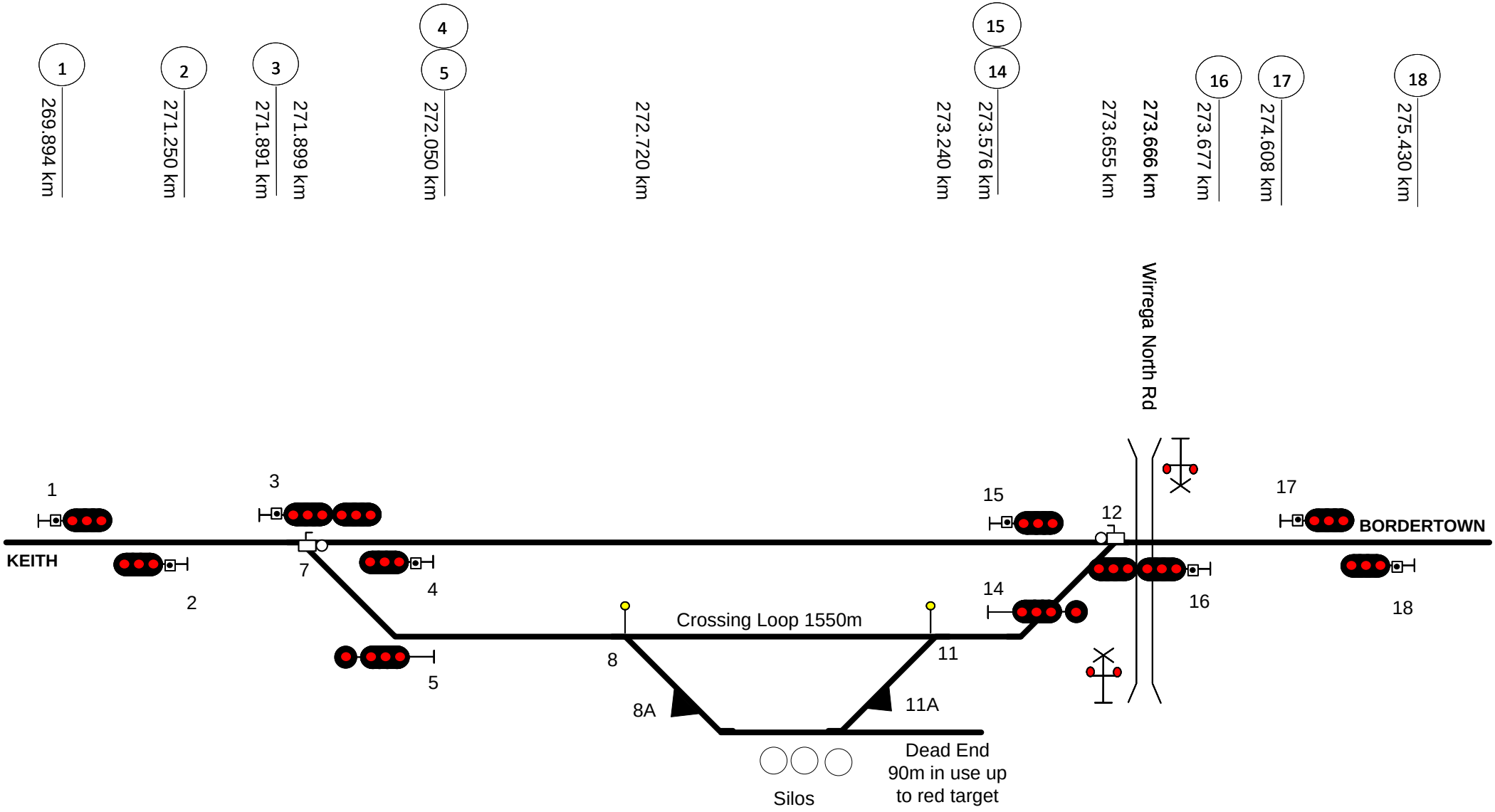

This diagram must be used in conjunction with the corresponding Network Information Book containing the location specific information in Section 2 as well as the legend and general information in Section 1.

Rev	Date	Revision Description	Designed	Checked	Ind.Rev	Approved
2	4/11/21	Dead end siding added				
1	7/6/18	Signal corrections				

Designed	G. HARRISON	1/02/16	ARTC ACCEPTANCE
Checked	G.HARRISON	1/02/16	Accepted by Phil Campbell
Ind. Rev. Company ARTC	Ind. Rev. Name R. Rath		Signed:
Review Signature		1/02/16	Acceptance Date 1/02/16

ARTC

TITLE

Wirrega

NIB-T0194

Sheet No 1 of 1

Scale NTS

Sheet Size A4

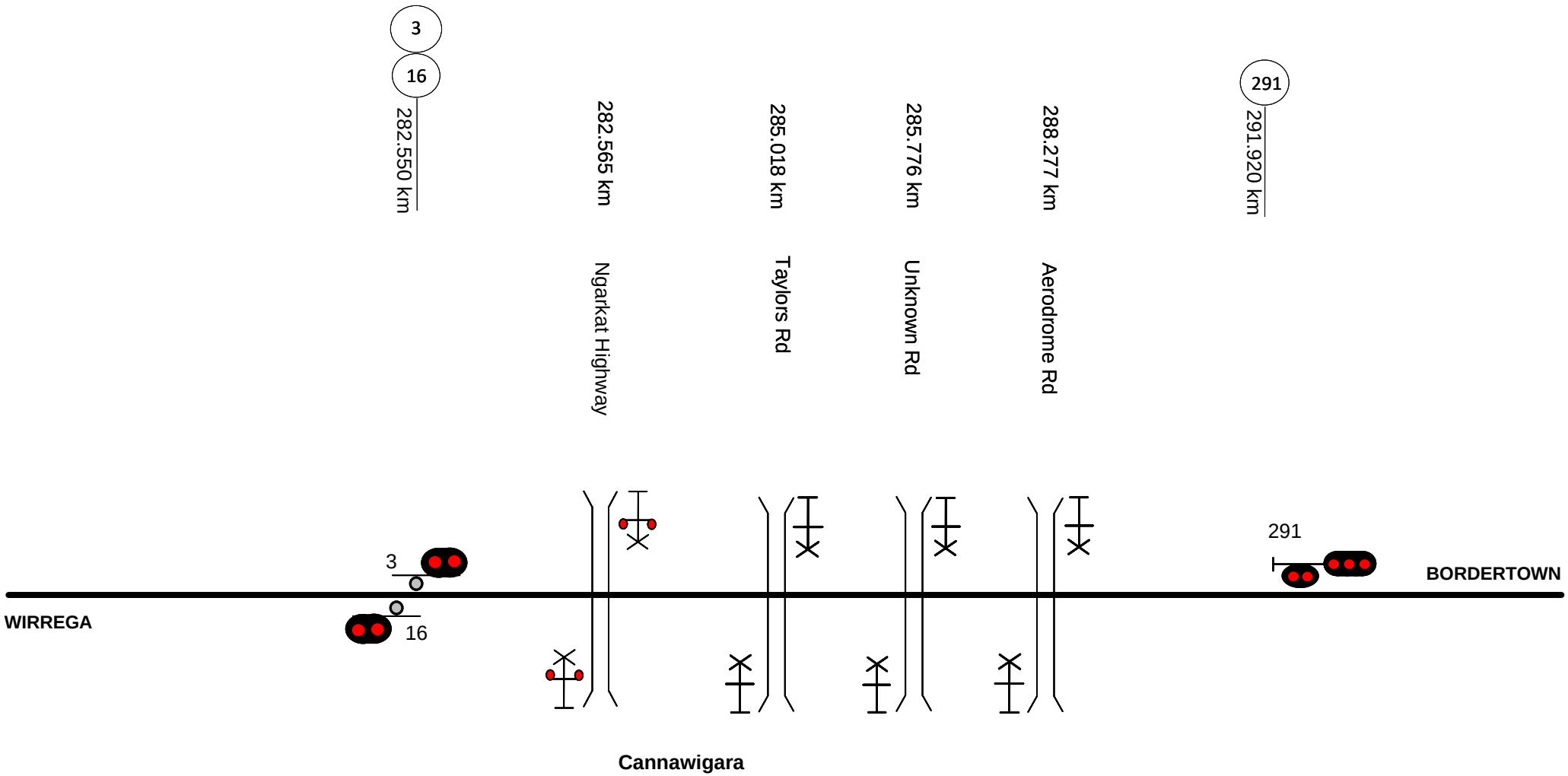

This diagram must be used in conjunction with the corresponding Network Information Book containing the location specific information in Section 2 as well as the legend and general information in Section 1.

Rev	Date	Revision Description	Designed	Checked	Ind.Rev	Approved
1	7/6/18	Signal corrections				

Designed	G. HARRISON	1/02/16	ARTC ACCEPTANCE
Checked	G.HARRISON	1/02/16	Accepted by Phil Campbell
Ind. Rev. Company ARTC	Ind. Rev. Name R. Rath		Signed:
Review Signature		1/02/16	Acceptance Date 1/02/16

ARTC

TITLE

Wirrega to Bordertown

NIB-T0195

Sheet No 1 of 1

Scale NTS

Sheet Size A4

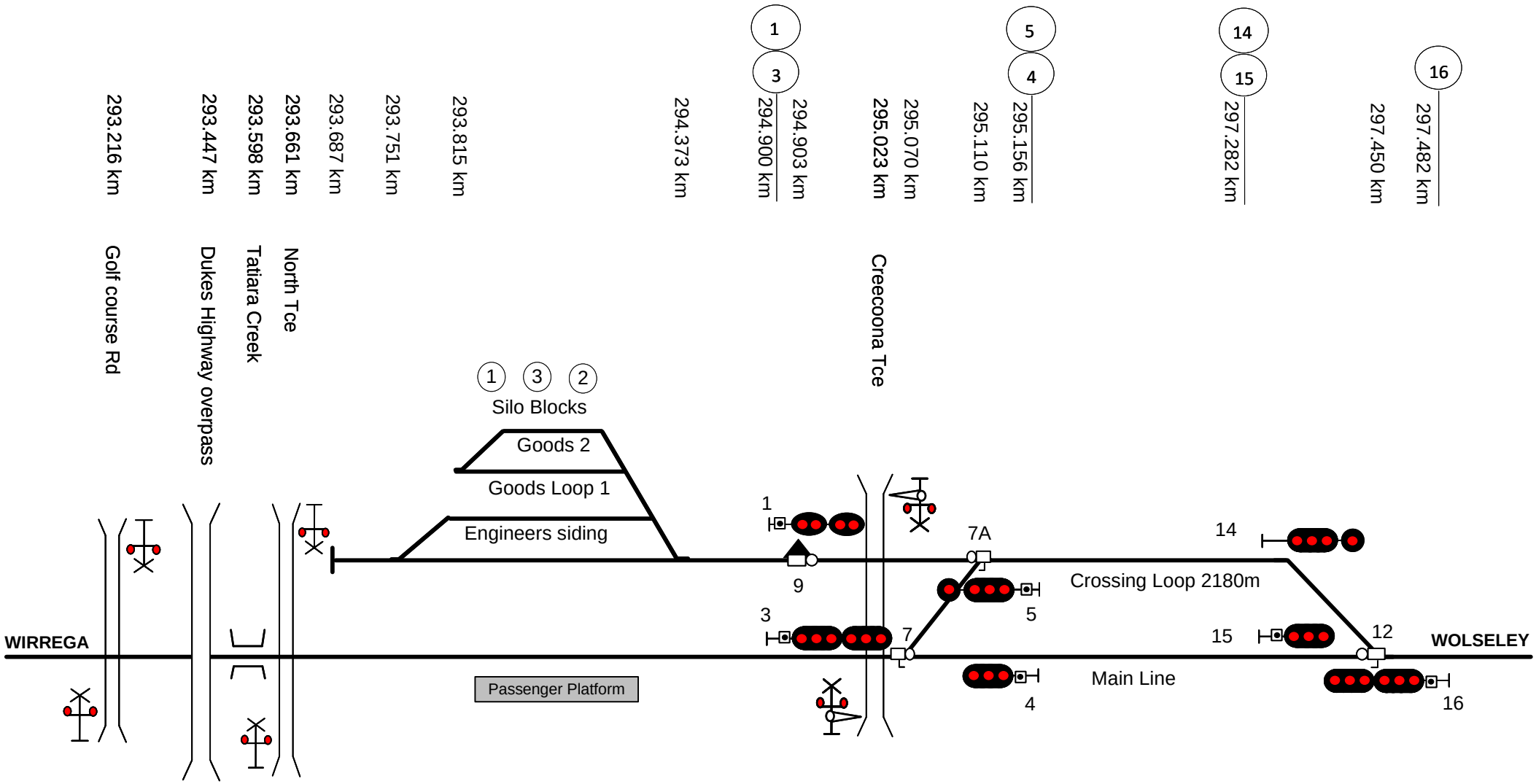

This diagram must be used in conjunction with the corresponding Network Information Book containing the location specific information in Section 2 as well as the legend and general information in Section 1.

Rev	Date	Revision Description	Designed	Checked	Ind.Rev	Approved
2	19/10/20	Yard updated				
1	7/6/18	Signal & crossing protection corrections & 9 points added				

Designed	G. HARRISON	1/02/16	ARTC ACCEPTANCE
Checked	G.HARRISON	1/02/16	Accepted by Phil Campbell
Ind. Rev. Company ARTC	Ind. Rev. Name R. Rath		Signed:
Review Signature		1/02/16	Acceptance Date 1/02/16

ARTC

TITLE

Bordertown

NIB-T0196

Sheet No 1 of 1

Scale NTS

Sheet Size A4

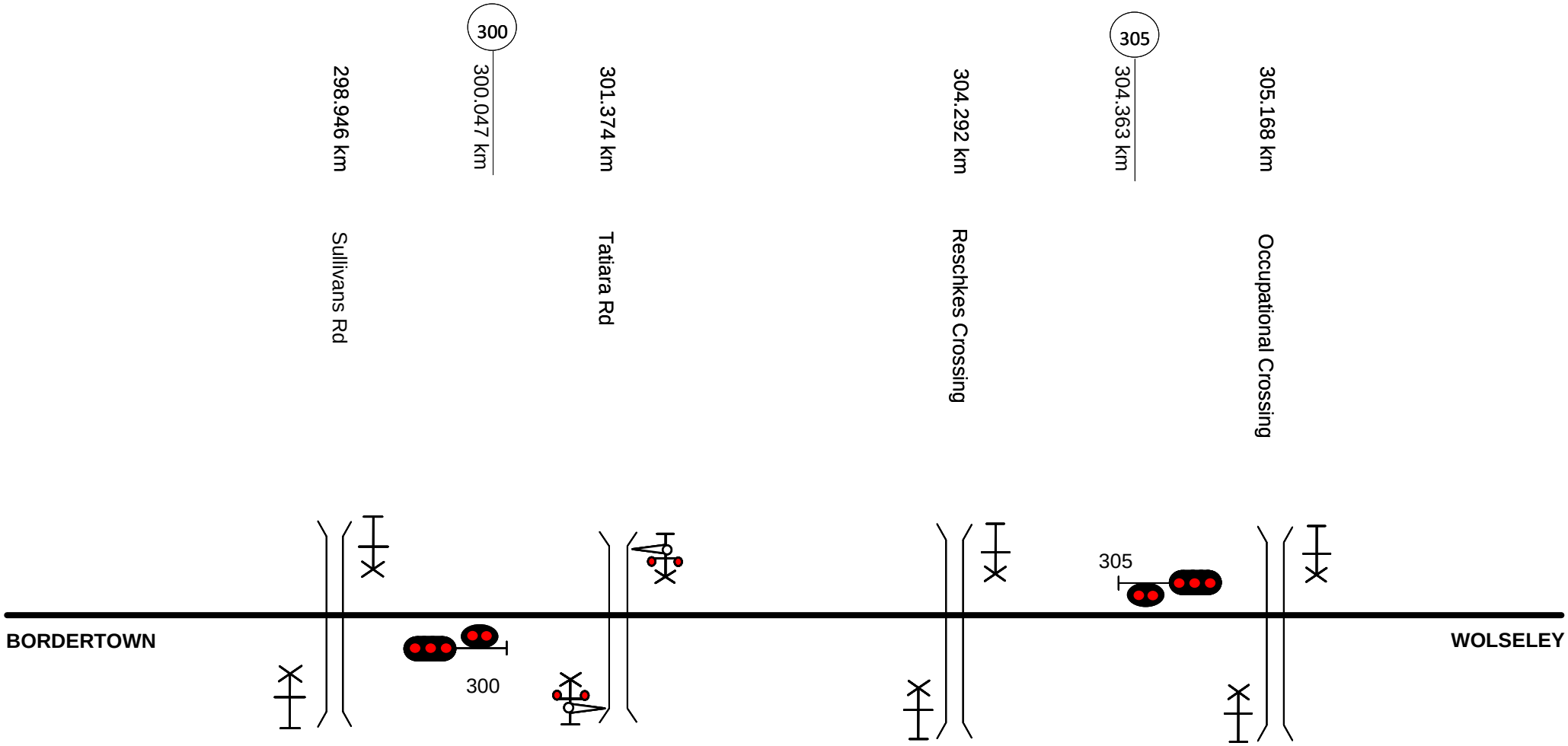

This diagram must be used in conjunction with the corresponding Network Information Book containing the location specific information in Section 2 as well as the legend and general information in Section 1.

Rev	Date	Revision Description	Designed	Checked	Ind.Rev	Approved

Designed	G. HARRISON	1/02/16	ARTC ACCEPTANCE
Checked	G.HARRISON	1/02/16	Accepted by Phil Campbell
Ind. Rev. Company ARTC	Ind. Rev. Name R. Rath		Signed:
Review Signature		1/02/16	Acceptance Date 1/02/16

ARTC

NIB-T0197

Sheet No 1 of 1

Sheet Size A4

Scale NTS

TITLE

Bordertown to Wolseley

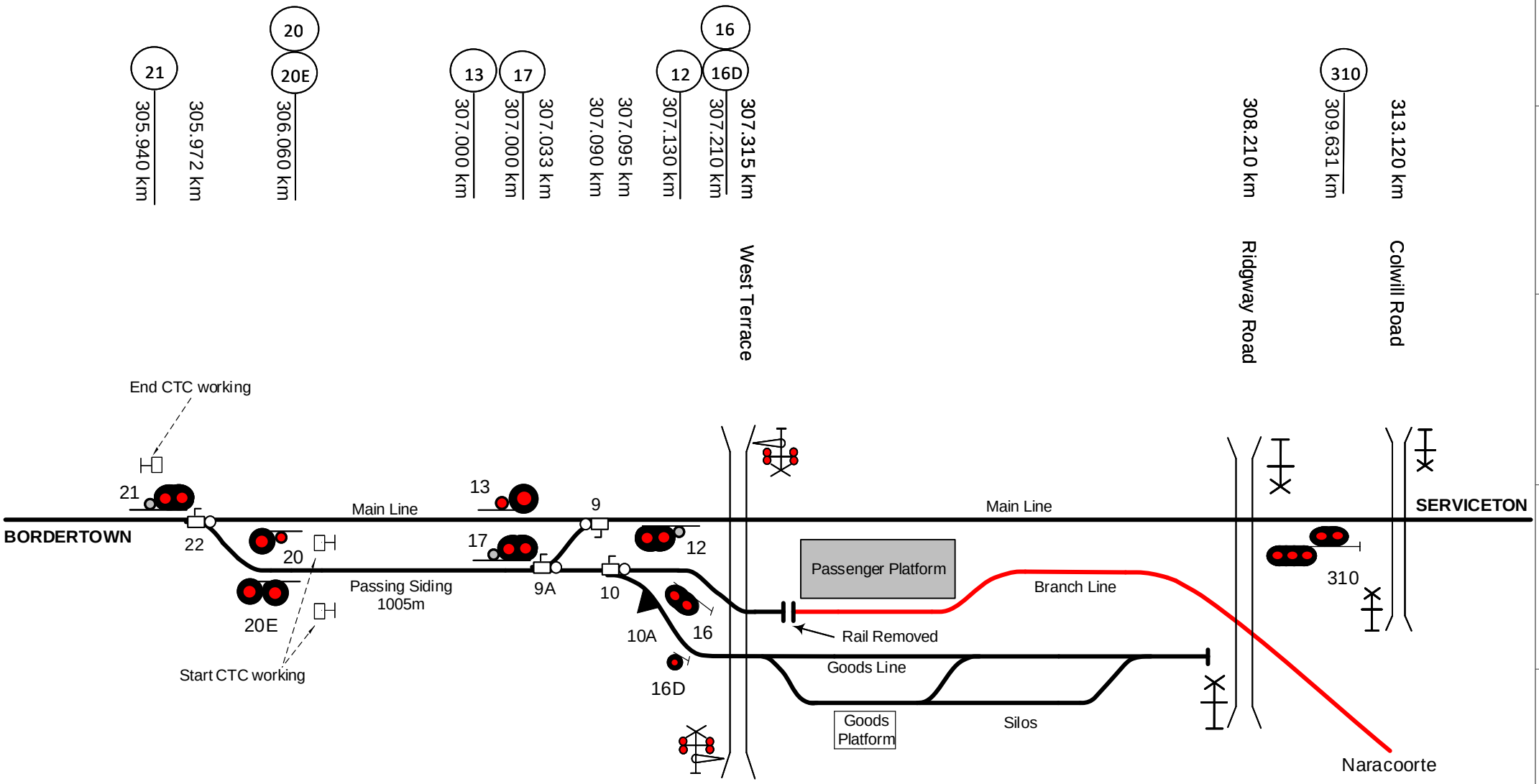

This diagram must be used in conjunction with the corresponding Network Information Book containing the location specific information in Section 2 as well as the legend and general information in Section 1.

Rev	Date	Revision Description	Designed	Checked	Ind.Rev	Approved
3	31/5/22	16 & 16D signal km updated				
2	22/10/21	9A points updated				
1	8/6/18	Signal corrections and broad gauge line made solid	AGIBB	RRATH		

Designed	G. HARRISON	1/02/16	ARTC ACCEPTANCE
Checked	G. HARRISON	1/02/16	Accepted by Phil Campbell
Ind. Rev. Company ARTC	Ind. Rev. Name R. Rath		Signed:
Review Signature		1/02/16	Acceptance Date 1/02/16

ARTC

TITLE

Wolseley

NIB-T0198

Sheet No 1 of 1

Scale NTS

Sheet Size A4

Drawing Legend

	Standard gauge track		Dual gauge track
	Broad gauge track		Crossover
	Advisory Sign or Location Sign		Tunnel
	Pedestrian Crossing		Passive Protection Level Crossing
	Active Protection Level Crossing – Flashing Lights		Active Protection Level Crossing – Lights and Boom
	Bridge or Overpass		Underpass
	River/Creek or Significant river bridge or Viaduct	Station Passenger Platform	Station or Platform
	Derail		Dual Control Motorised Points
	Point Indicator		Mechanical Frame
		Absolute Signals (Absolute signals in Victoria containing a ‘P’ on the name plate are co-acting signals)	
	Permissive Signals	6 6D 74.592 km 4 109.128 km	Signal number reference
	Dwarf Signals		Banner Indicator
	Overheight Detectors	>> <<	Wayside Equipment