





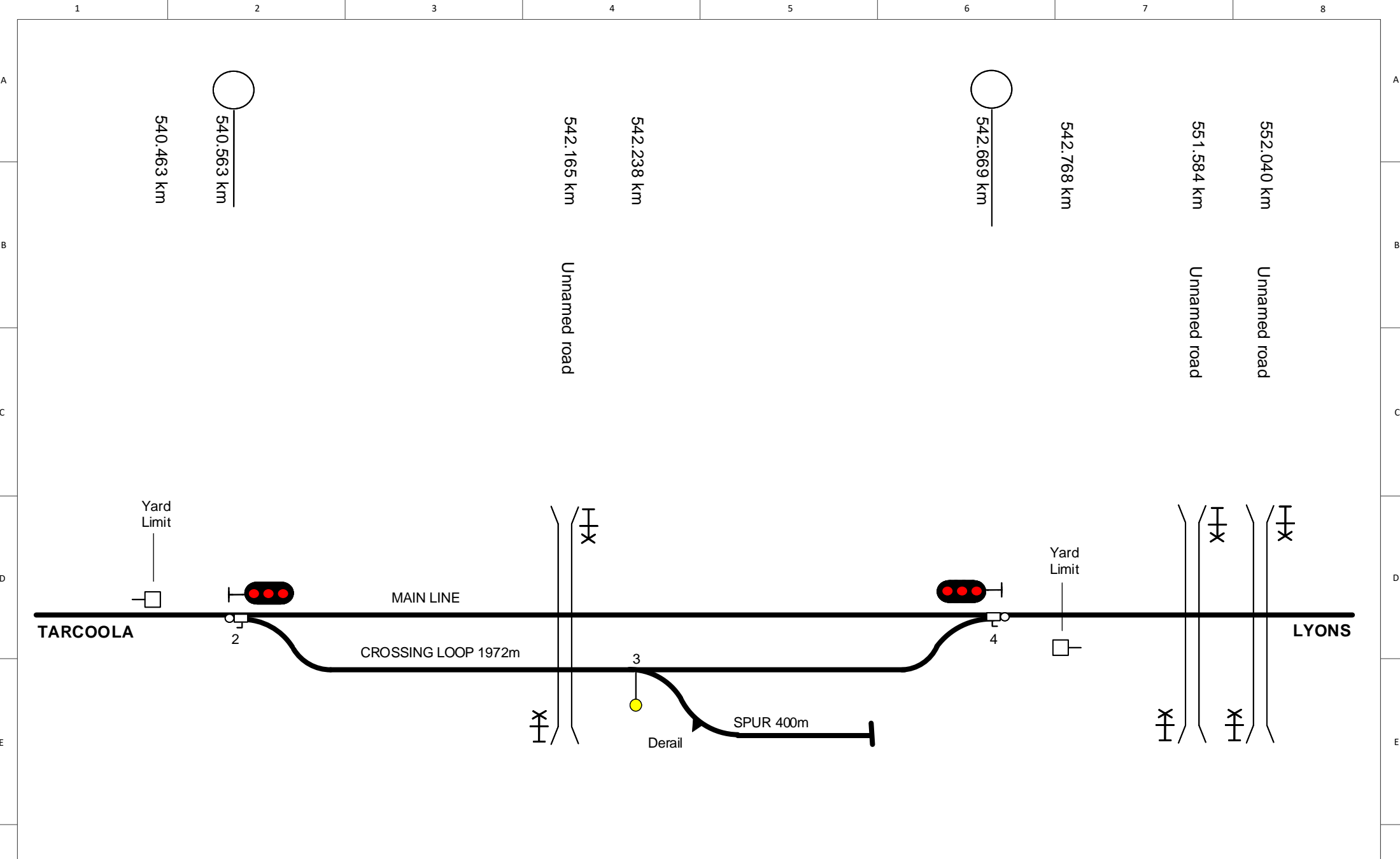


	1	2	3	4	5	6	7	8																																																																														
A																																																																																						
B																																																																																						
C																																																																																						
D																																																																																						
E																																																																																						
F	<table><tr><td colspan="2">©2015 Australian Rail Track Corporation Ltd <small>Drawing standard in accordance with EG P-04-01 & EGP-04-02</small></td><td></td><td></td><td colspan="4"></td><td></td><td></td><td></td><td></td><td></td><td colspan="2">ARTC</td><td colspan="2">NIB-T0731</td><td>Sheet No 1 of 1</td><td rowspan="3">Sheet Size A3</td></tr><tr><td>Used on / Next Higher assembly NETWORK INFORMATION BOOK</td><td colspan="2"></td><td></td><td></td><td colspan="4"></td><td></td><td></td><td></td><td></td><td></td><td>Designed G HARRISON</td><td>5/1/16</td><td colspan="2">ARTC ACCEPTANCE Accepted by P CAMPBELL</td><td colspan="2" rowspan="2">COOK TRAIN ORDER</td><td>Scale NTS</td></tr><tr><td>Filename: NIB-T0731.VSD</td><td colspan="2">Alternate DMS Number</td><td></td><td></td><td colspan="4"></td><td></td><td></td><td></td><td></td><td></td><td>Ind. Rev. Company ARTC</td><td>Ind. Rev. Name R RATH</td><td colspan="2">Signed: </td><td>Acceptance Date 5/1/16</td></tr><tr><td></td><td></td><td></td><td>Rev</td><td>Date</td><td colspan="4">Revision Description</td><td>Designed</td><td>Checked</td><td>Ind. Rev.</td><td>Approved</td><td>Review Signature </td><td>5/1/16</td><td colspan="2">Acceptance Date 5/1/16</td><td colspan="2"></td></tr></table>								©2015 Australian Rail Track Corporation Ltd <small>Drawing standard in accordance with EG P-04-01 & EGP-04-02</small>													ARTC		NIB-T0731		Sheet No 1 of 1	Sheet Size A3	Used on / Next Higher assembly NETWORK INFORMATION BOOK														Designed G HARRISON	5/1/16	ARTC ACCEPTANCE Accepted by P CAMPBELL		COOK TRAIN ORDER		Scale NTS	Filename: NIB-T0731.VSD	Alternate DMS Number													Ind. Rev. Company ARTC	Ind. Rev. Name R RATH	Signed: 		Acceptance Date 5/1/16				Rev	Date	Revision Description				Designed	Checked	Ind. Rev.	Approved	Review Signature 	5/1/16	Acceptance Date 5/1/16			
©2015 Australian Rail Track Corporation Ltd <small>Drawing standard in accordance with EG P-04-01 & EGP-04-02</small>													ARTC		NIB-T0731		Sheet No 1 of 1	Sheet Size A3																																																																				
Used on / Next Higher assembly NETWORK INFORMATION BOOK														Designed G HARRISON	5/1/16	ARTC ACCEPTANCE Accepted by P CAMPBELL			COOK TRAIN ORDER		Scale NTS																																																																	
Filename: NIB-T0731.VSD	Alternate DMS Number													Ind. Rev. Company ARTC	Ind. Rev. Name R RATH	Signed: 					Acceptance Date 5/1/16																																																																	
			Rev	Date	Revision Description				Designed	Checked	Ind. Rev.	Approved	Review Signature 	5/1/16	Acceptance Date 5/1/16																																																																							
	1	2	3	4	5	6	7	8																																																																														

NIB OGW-30-11 DIAGRAM LOCATIONS
MALBOOMA
LYONS
WYNBRING
MT CHRISTIE
MUNGALA
BARTON
BATES
OOLDEA
WATSON
FISHER
THOMIAR
COOK
DRAWING LEGEND



This diagram must be used in conjunction with the corresponding Network Information Book containing the location specific information in Section 2 as well as the legend and general information in Section 1.

Rev	Date	Revision Description	Designed	Checked	Ind. Rev	Approved	Review Signature	Ind. Review ARTC	Ind. Rev. Name R. RATH	Acceptance Date 09/03/16
3	27/3/20	Signals updated to LED						Designed G. HARRISON	09/03/16	ARTC ACCEPTANCE
2	28/11/18	Crossing loop length amended						Checked J. SPARROW	09/03/16	Accepted by P. CAMPBELL
1	22/5/17	Yard limit boards added	AGIBB	RRATH				Ind. Review ARTC	Ind. Rev. Name R. RATH	Signed [Signature]

ARTC

TITLE

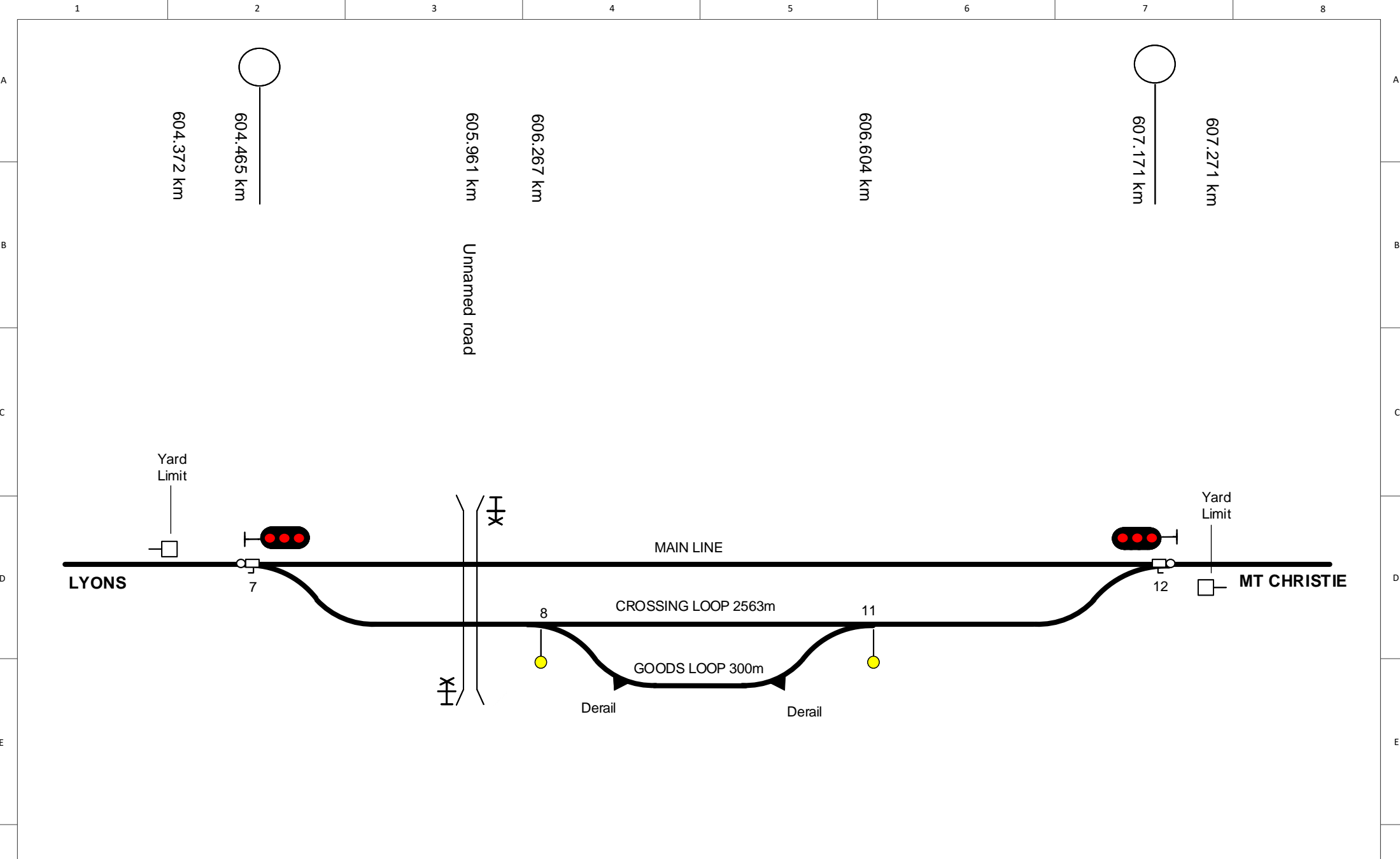
NIB-T0249

Malbooma

Sheet No 1 of 1

Scale NTS

Sheet Size A4



This diagram must be used in conjunction with the corresponding Network Information Book containing the location specific information in Section 2 as well as the legend and general information in Section 1.

Rev	Date	Revision Description	Designed	Checked	Ind. Rev	Approved	Review Signature	Ind. Review ARTC	Ind. Rev. Name R. RATH	Acceptance Date
3	27/3/20	Signals updated to LED						Designed G. HARRISON	09/03/16	ARTC ACCEPTANCE
2	28/11/18	Crossing loop length amended						Checked J. SPARROW	09/03/16	Accepted by P. CAMPBELL
1	25/5/17	Yard limit boards added	AGIBB	RRATH				Ind. Review ARTC	Ind. Rev. Name R. RATH	Signed <i>[Signature]</i>

ARTC

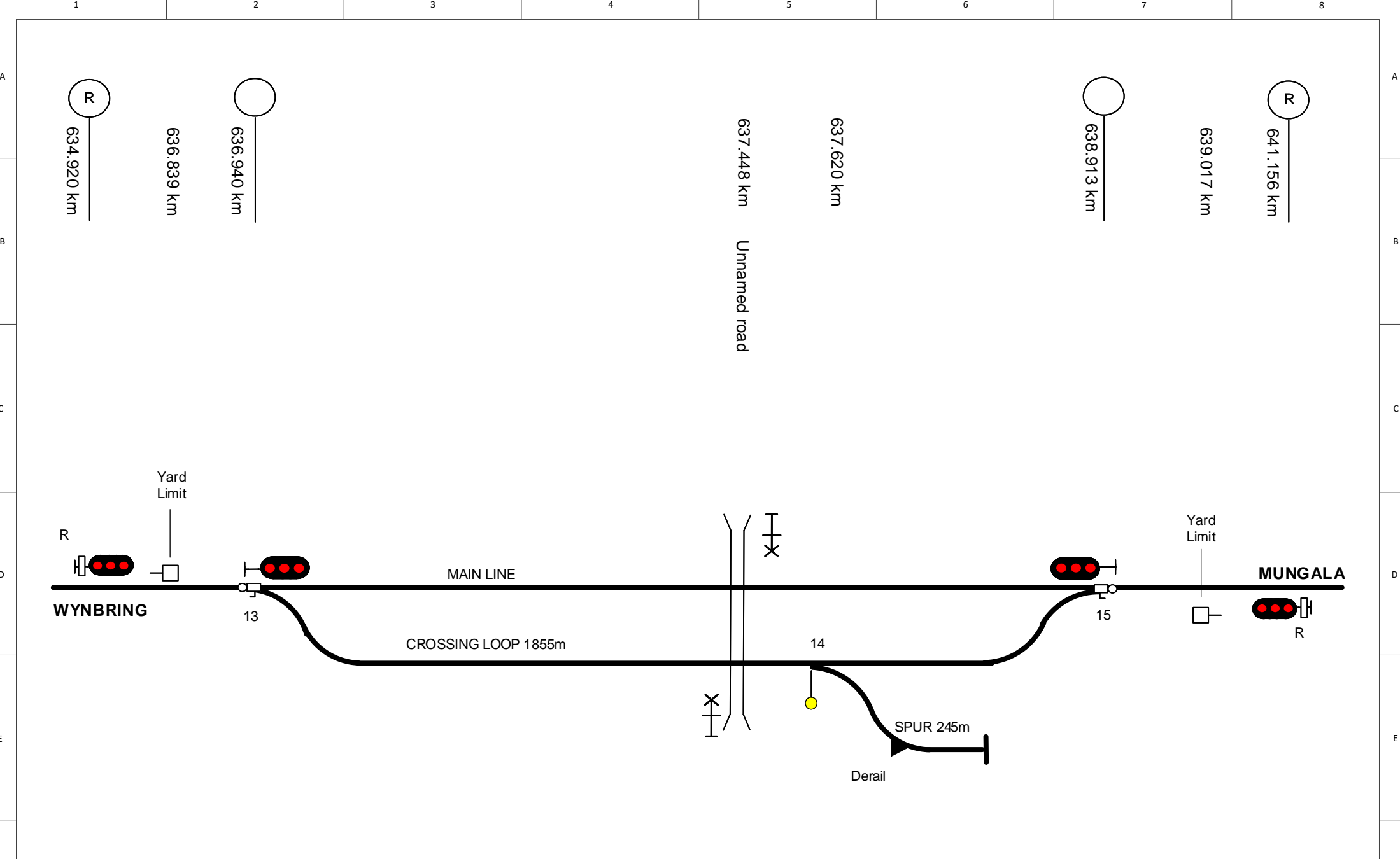
TITLE

Wynbring

NIB-T0251

Sheet No 1 of 1
Scale NTS

Sheet Size A4



This diagram must be used in conjunction with the corresponding Network Information Book containing the location specific information in Section 2 as well as the legend and general information in Section 1.

Rev	Date	Revision Description	Designed	Checked	Ind.Rev	Approved	Signature
3	27/3/20	Signals updated to LED					
2	28/11/18	Crossing loop length amended					
1	12/5/17	Corrections to West End km mark & spur. Yard limits & R signals added	AGIBB	RRATH			

Designed	G. HARRISON	09/03/16	ARTC ACCEPTANCE
Checked	J. SPARROW	09/03/16	Accepted by P. CAMPBELL
Ind. Review	ARTC	Ind. Rev. Name R. RATH	Signed <i>[Signature]</i>
Review Signature	<i>[Signature]</i>	09/03/16	Acceptance Date 09/03/16

ARTC

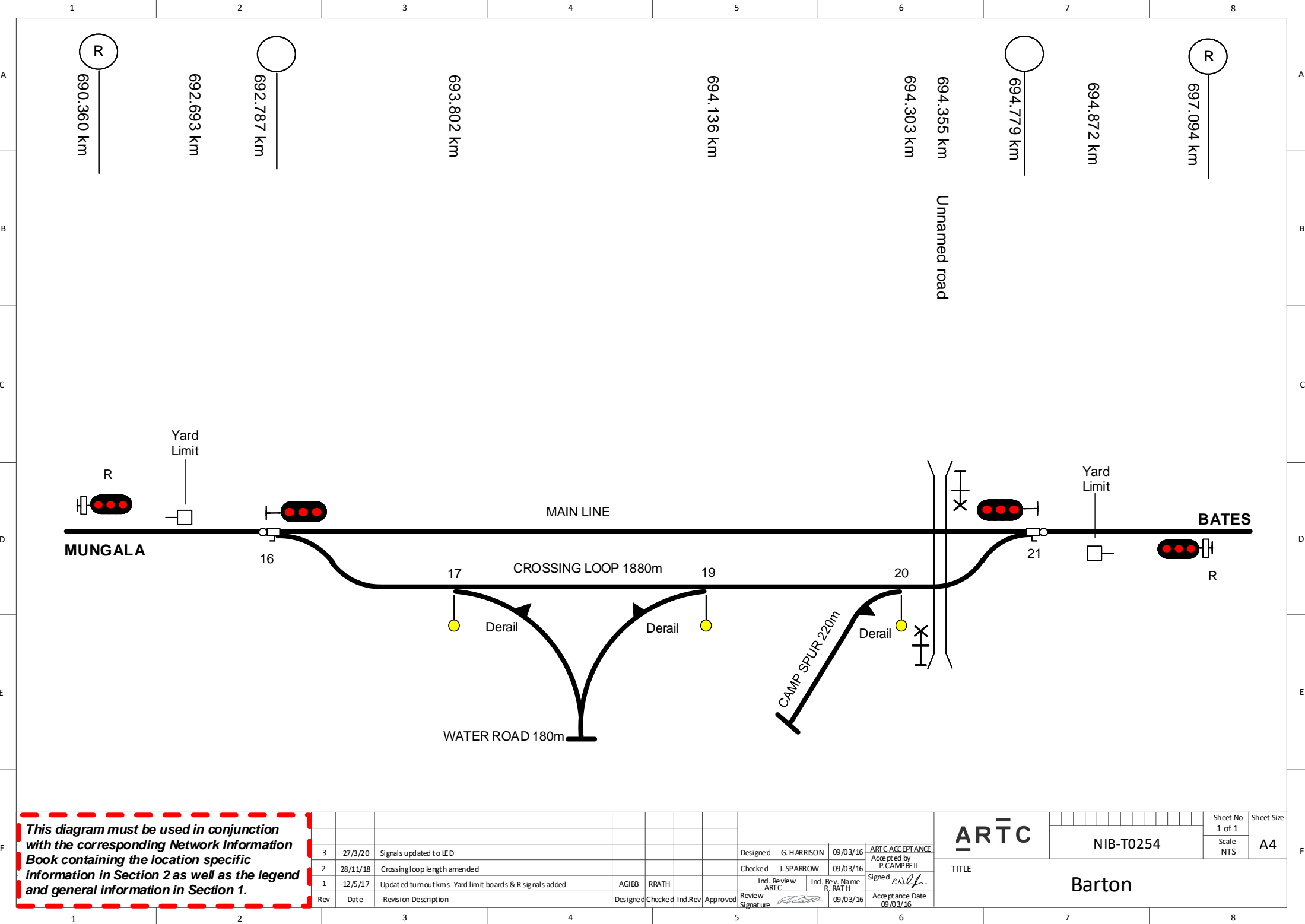
TITLE

Mt Christie

NIB-T0252

Sheet No 1 of 1
Scale NTS

Sheet Size A4



This diagram must be used in conjunction with the corresponding Network Information Book containing the location specific information in Section 2 as well as the legend and general information in Section 1.

Rev	Date	Revision Description	Designed	Checked	Ind. Rev	Approved
3	27/3/20	Signals updated to LED				
2	28/11/18	Crossing loop length amended				
1	12/5/17	Updated turnout kms. Yard limit boards & R signals added	AGIBB	RRATH		

Designed	G. HARRISON	09/03/16	ARTC ACCEPTANCE
Checked	J. SPARROW	09/03/16	Accepted by P. CAMPBELL
Ind. Review	ARTC	Ind. Rev. Name R. RATH	Signed <i>[Signature]</i>
Review Signature	<i>[Signature]</i>	09/03/16	Acceptance Date 09/03/16

ARTC

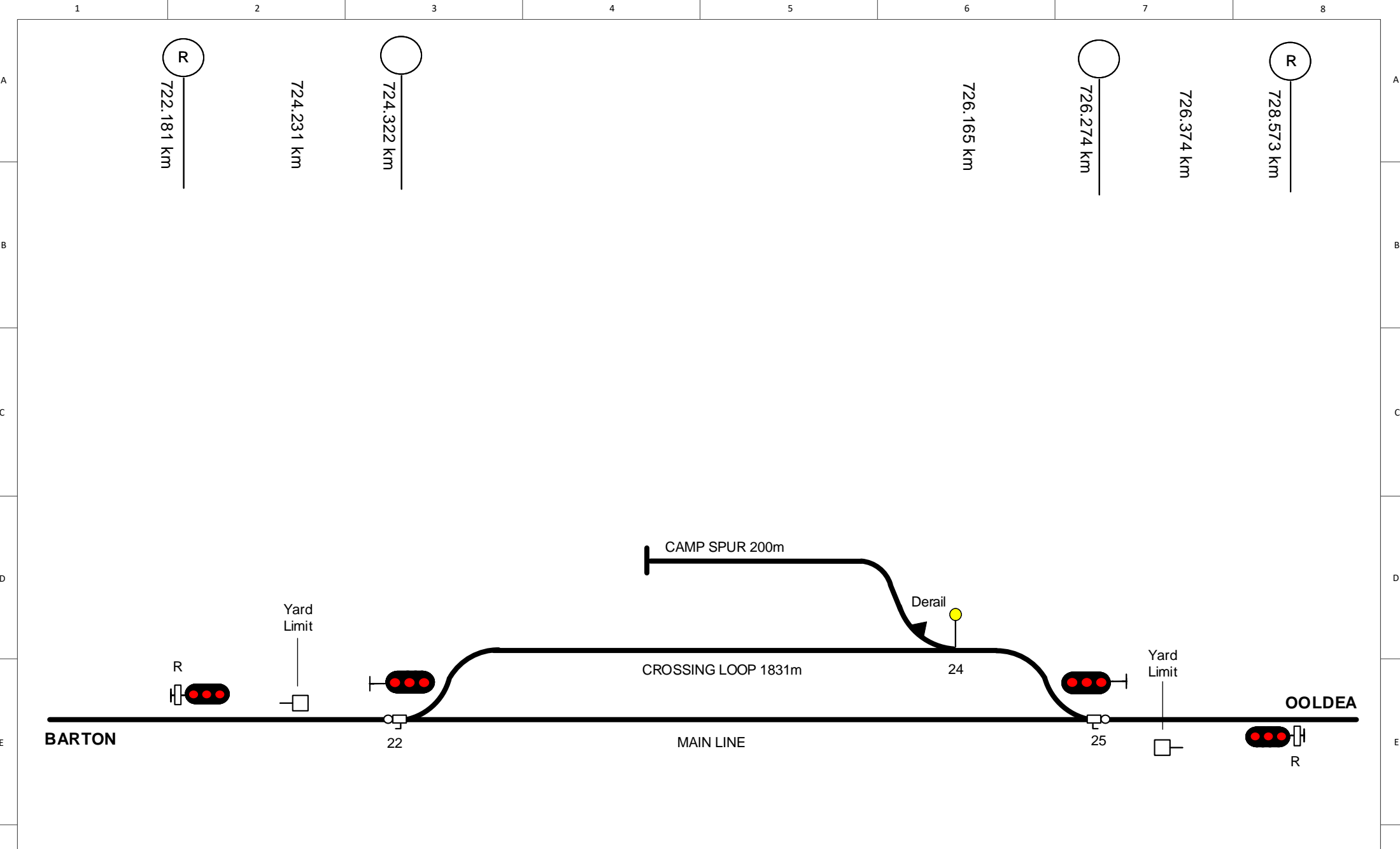
TITLE

Barton

NIB-T0254

Sheet No 1 of 1
Scale NTS

Sheet Size A4



This diagram must be used in conjunction with the corresponding Network Information Book containing the location specific information in Section 2 as well as the legend and general information in Section 1.

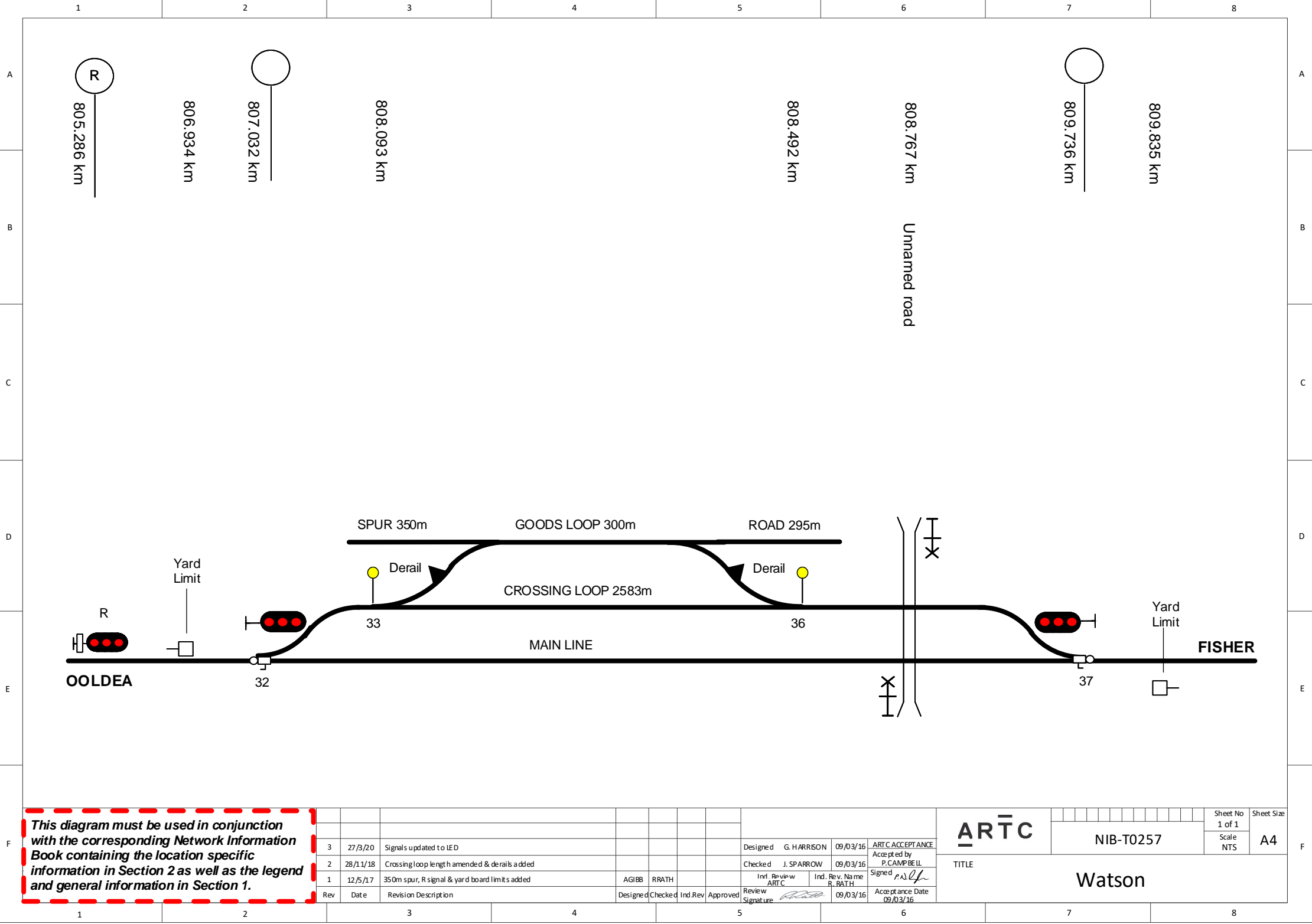
Rev	Date	Revision Description	Designed	Checked	Ind. Rev	Approved	Review Signature	Ind. Review	Rev. Name	Ind. Rev. Name	Acceptance Date
3	27/3/20	Signals updated to LED						Designed	G. HARRISON	09/03/16	ARTC ACCEPTANCE
2	28/11/18	Crossing loop length amended						Checked	J. SPARROW	09/03/16	Accepted by P. CAMPBELL
1	12/11/17	Dead End road removed. Yard limit boards & R signals added	AGIBB	RRATH				Ind. Review	ARTC	Ind. Rev. Name	R. RATH
								Review Signature		09/03/16	Acceptance Date 09/03/16

ARTC

NIB-T0255

Bates

Sheet No 1 of 1
Scale NTS
A4



This diagram must be used in conjunction with the corresponding Network Information Book containing the location specific information in Section 2 as well as the legend and general information in Section 1.

Rev	Date	Revision Description	Designed	Checked	Ind. Rev	Approved	Review Signature	Ind. Review	Ind. Rev. Name	Ind. Rev. Date	Acceptance Date
3	27/3/20	Signals updated to LED						Designed	G. HARRISON	09/03/16	ARTC ACCEPTANCE
2	28/11/18	Crossing loop length amended & derails added						Checked	J. SPARROW	09/03/16	Accepted by P. CAMPBELL
1	12/5/17	350m spur, R signal & yard board limits added	AGIBB	RRATH				Ind. Review	ARTC	09/03/16	Signed R. RATH

ARTC

TITLE

NIB-T0257




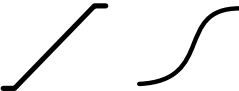
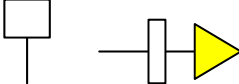

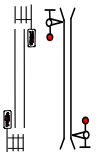

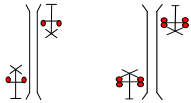
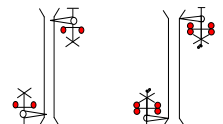
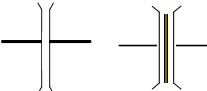

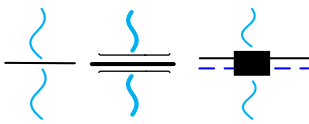
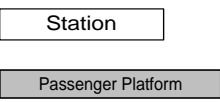


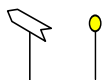

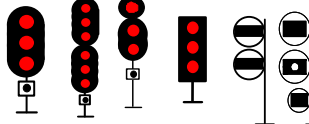
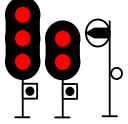
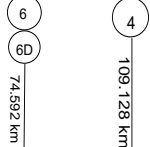
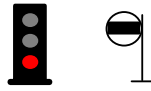



Watson

Sheet No 1 of 1

Scale NTS

A4

Drawing Legend

	Standard gauge track		Dual gauge track
	Broad gauge track		Crossover
	Advisory Sign or Location Sign		Tunnel
	Pedestrian Crossing		Passive Protection Level Crossing
	Active Protection Level Crossing – Flashing Lights		Active Protection Level Crossing – Lights and Boom
	Bridge or Overpass		Underpass
	River/Creek or Significant river bridge or Viaduct		Station or Platform
	Derail		Dual Control Motorised Points
	Point Indicator		Mechanical Frame
	Absolute Signals (Absolute signals in Victoria containing a 'P' on the name plate are co-acting signals)		
	Permissive Signals		Signal number reference
	Dwarf Signals		Banner Indicator
	Overheight Detectors		Wayside Equipment