

**This diagram must be used in conjunction with the corresponding Network Information Book containing the location specific information in Section 2 as well as the legend and general information in Section 1.**

Rev	Date	Revision Description
6	30/5/23	Tallong service crossing added
5	3/9/21	Bundanoon & Penrose signalling updated.
4	8/02/21	Mills Road & Murrays Flat Road Towrang crossing protection updated
3	17/2/20	Initial eTap corrections updated
2	19/2/19	Data verification changes updated and removal of Towrang emergency crossovers 3C & 3D and associated frames

Designed	Checked	Ind. Rev.	Approved	Review Signature	2/09/2016	Acceptance Date	2/09/2016
S. KHAIQI	J. SPARROW	R. RATH					

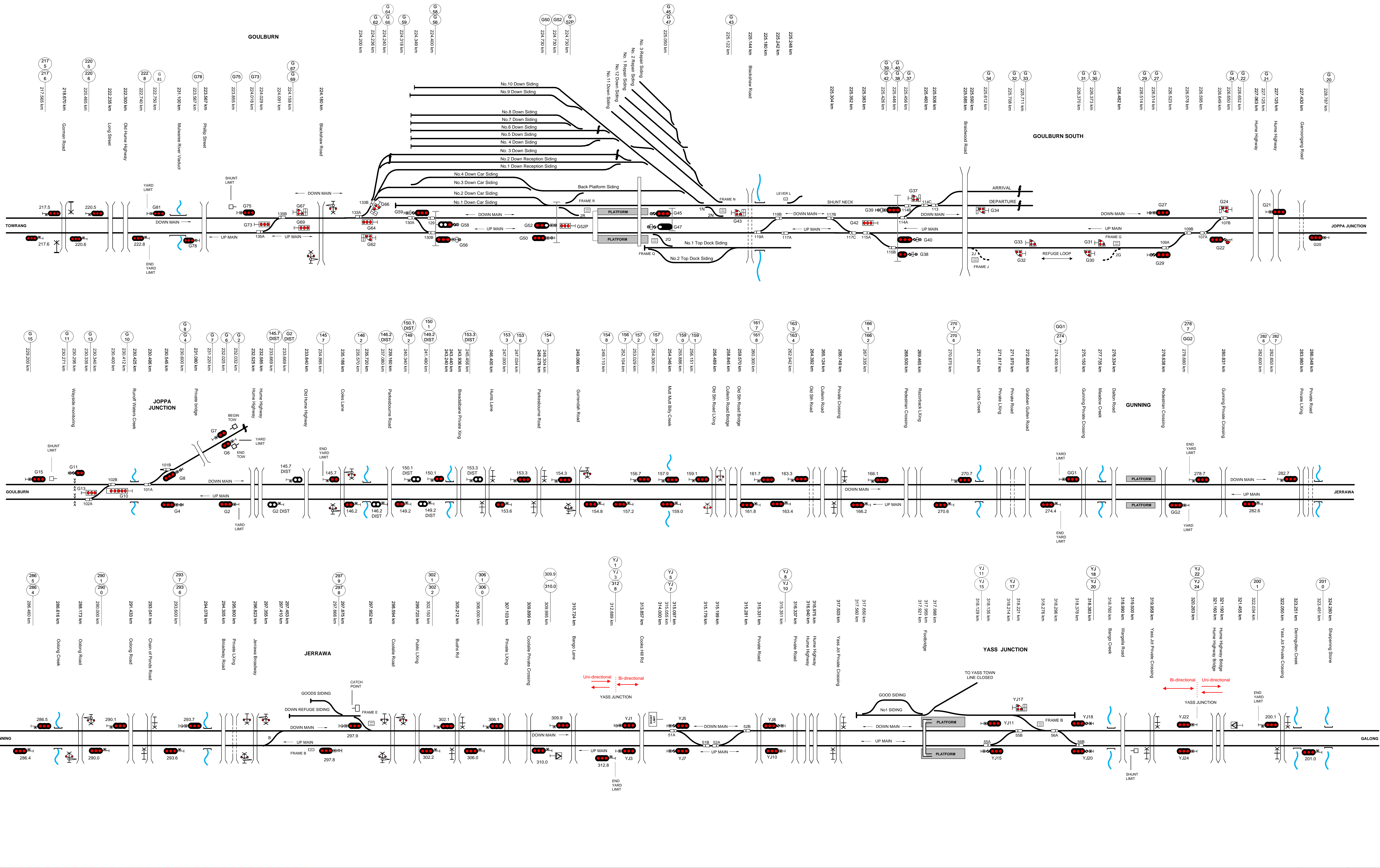
ARTC

NIB-T0597

Sheet No  
1 of 3  
Sheet Size  
A0

Berrima Junction to Towrang

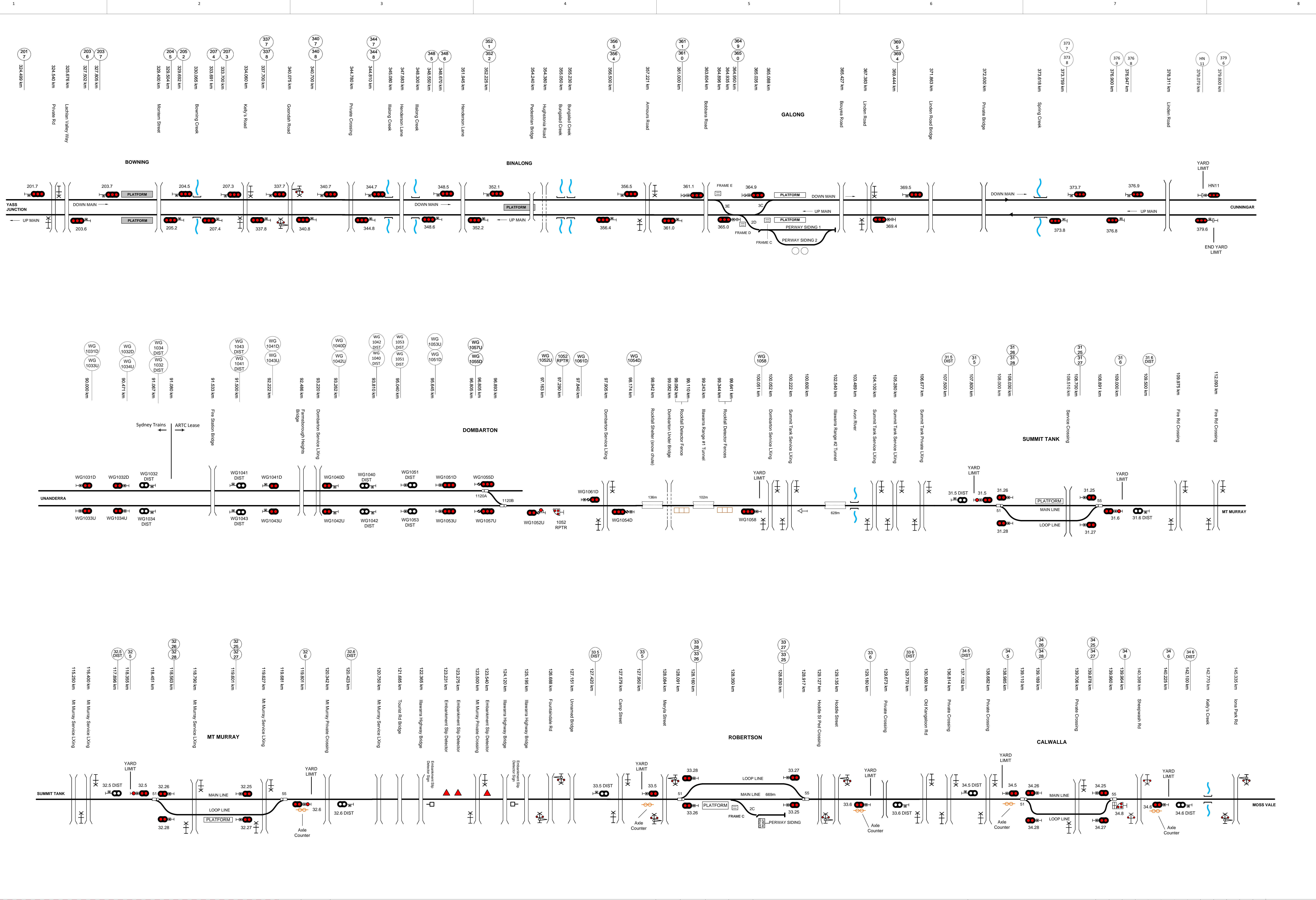
Scale  
NTS



**This diagram must be used in conjunction with the corresponding Network Information Book containing the location specific information in Section 2 as well as the legend and general information in Section 1.**

Rev	Date	Revision Description	Designed	Checked	Ind. Rev	Approved	Review Signature	Acceptance Date
8	26/05/23	Landmarks added at Yass Junction						
7	28/01/22	Goulburn signals G50 & G29 updated & GSOP removed						
6	3/9/21	Parkebourne Road bridge corrected at 239.160km and Fish River – Gunning signals updated						
5	30/4/21	Coolalie Road level crossing Jerrawa updated.	AGIBB	DBOCZ				
4	24/9/20	TOW & yard limit signs added at Joppa Junction signal G6 & bi-directional references added at Goulburn & Yass Junction. Goulburn 117 crossover km updated.						


	<b>NIB-T0598</b>	Sheet No 2 of 3	Sheet Size A0
		Scale NTS	
<b>Goulburn to Yass Junction</b>			



**This diagram must be used in conjunction with the corresponding Network Information Book containing the location specific information in Section 2 as well as the legend and general information in Section 1.**

Rev	Date	Revision Description
7	6/10/23	Dombarton signals corrected and Unanderra to Moss Vale diagrams direction reversed
6	1/6/23	Axle counters added Calwalla to Mt Murray
5	11/01/23	Dombarton embankment slip detector removed and detector signs added Mt Murray to Robertson. Signs added to various crossings.
4	16/09/20	Mt Murray loop extension changes updated
3	20/12/19	Mt Murray service crossing km corrected and Galong to Cunnigar details added. Signal corrections at Galong & Dombarton - Unanderra
Rev	Date	Revision Description

Designed	S KHAIJOU	2/09/2016	ARTC ACCEPTANCE
Checked	J SPARROW	2/09/2016	Accepted by Phil Campbell
Ind. Rev. Company	ARTC	Ind. Rev. Name	R. Rath
Review Signature	<i>[Signature]</i>	2/09/2016	Acceptance Date



NIB-T0599

Sheet No  
3 of 3

Scale  
NTS

Sheet Size  
A0

**Bowning to Galong & Dombarton to Moss Vale**