

This diagram must be used in conjunction with the corresponding Network Information Book containing the location specific information in Section 2 as well as the legend and general information in Section 1.

Rev	Date	Revision Description	Designed	Checked	Ind. Rev.	Approved	Review Signature	Ind. Rev. Name	Ind. Rev. Date	Acceptance Date
7	18/6/24	Various km corrections to signal plan								
6	28/1/22	Stockinbungal 122 points km updated								
5	6/9/21	Cootamundra signals CA45 & CA46 updated. Note added for Cootamundra signal CA28.								
4	15/1/21	Cootamundra signal CA75 & Cowcumbla Street level crossing km updated. Wallendbeen turnout removals updated. Signal updates				AGIBB				
3	26/2/20	Cootamundra 124 points removal updates and eTAP review updates								
Rev	Date	Revision Description	Designed	Checked	Ind. Rev.	Approved	Review Signature	Ind. Rev. Name	Ind. Rev. Date	Acceptance Date

ARTC

NIB-T0684

Sheet No
1 of 3

Scale
NTS

Sheet Size
A0

TITLE

CUNNINGAR TO COOTAMUNDRA & STOCKINBINGAL

Designed: 5 KHAIJUI

Checked: J SPARROW

Ind. Rev. Company: ARTC

Ind. Rev. Name: R RATH

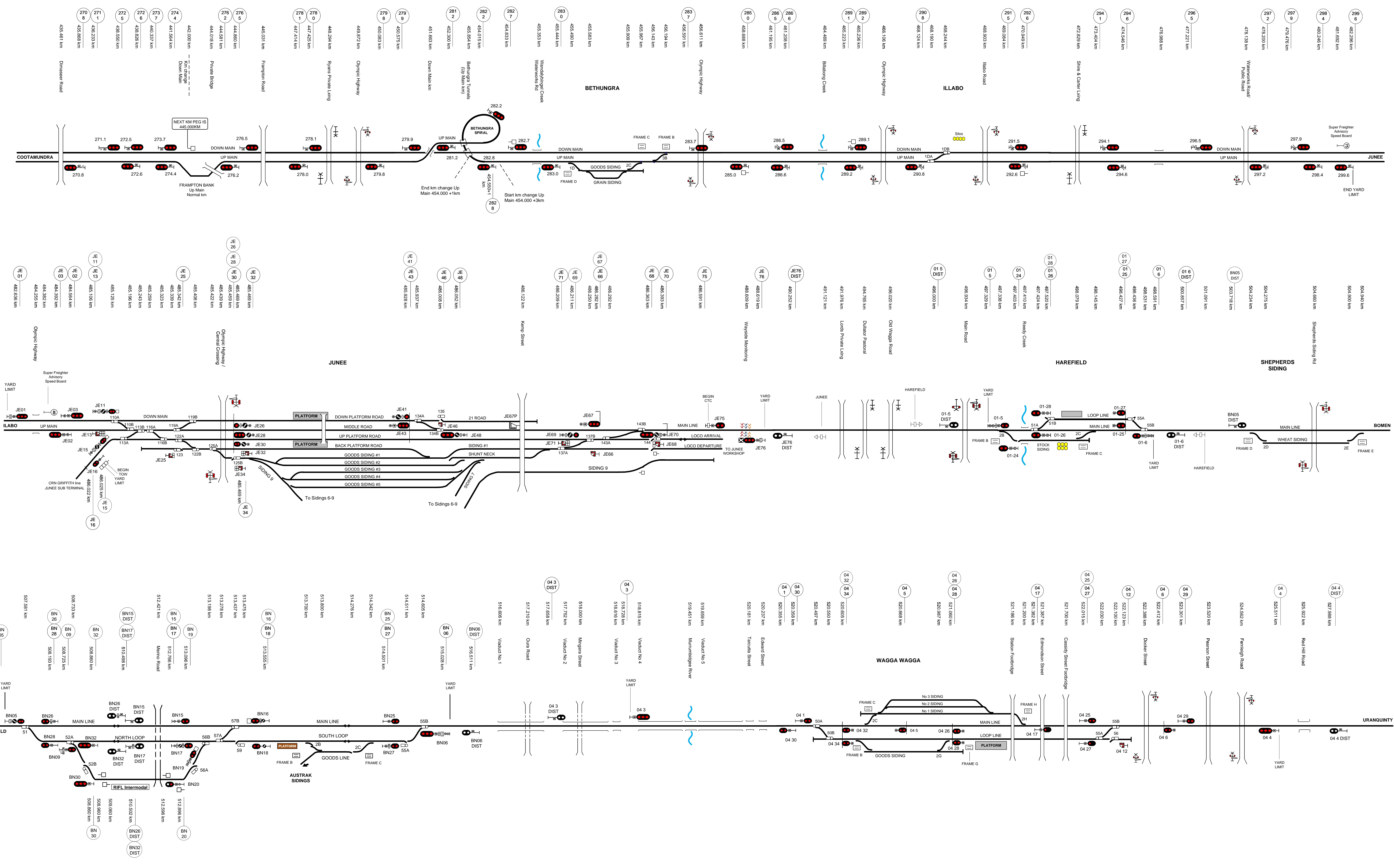
Ind. Rev. Date: 2/09/2016

Acceptance Date: 2/09/2016

ARTC ACCEPTANCE


Accepted by: P CAMPBELL

Signed: *[Signature]*



This diagram must be used in conjunction with the corresponding Network Information Book containing the location specific information in Section 2 as well as the legend and general information in Section 1.

Rev	Date	Revision Description	AGIBB	DBOCZ	Ind.Rev	Approved	Review Signature	Ind. Rev. Name	Ind. Rev. Date	ARTC ACCEPTANCE	Accepted by	Signature	Acceptance Date
9	18/6/24	Junee sidings updated and various km corrections to signal plan											
8	17/7/23	Forest Lodge crossing Illabo removed											
7	31/10/22	Bomen passing lane reference corrected to North Loop & West Bomen Road updated to Merino Road.											
6	31/05/22	Bomen signals BN15, BN17 & BN19 updated											
5	3/2/22	Junee sidings & Bomen Intermodal Terminal updated											
Rev	Date	Revision Description											



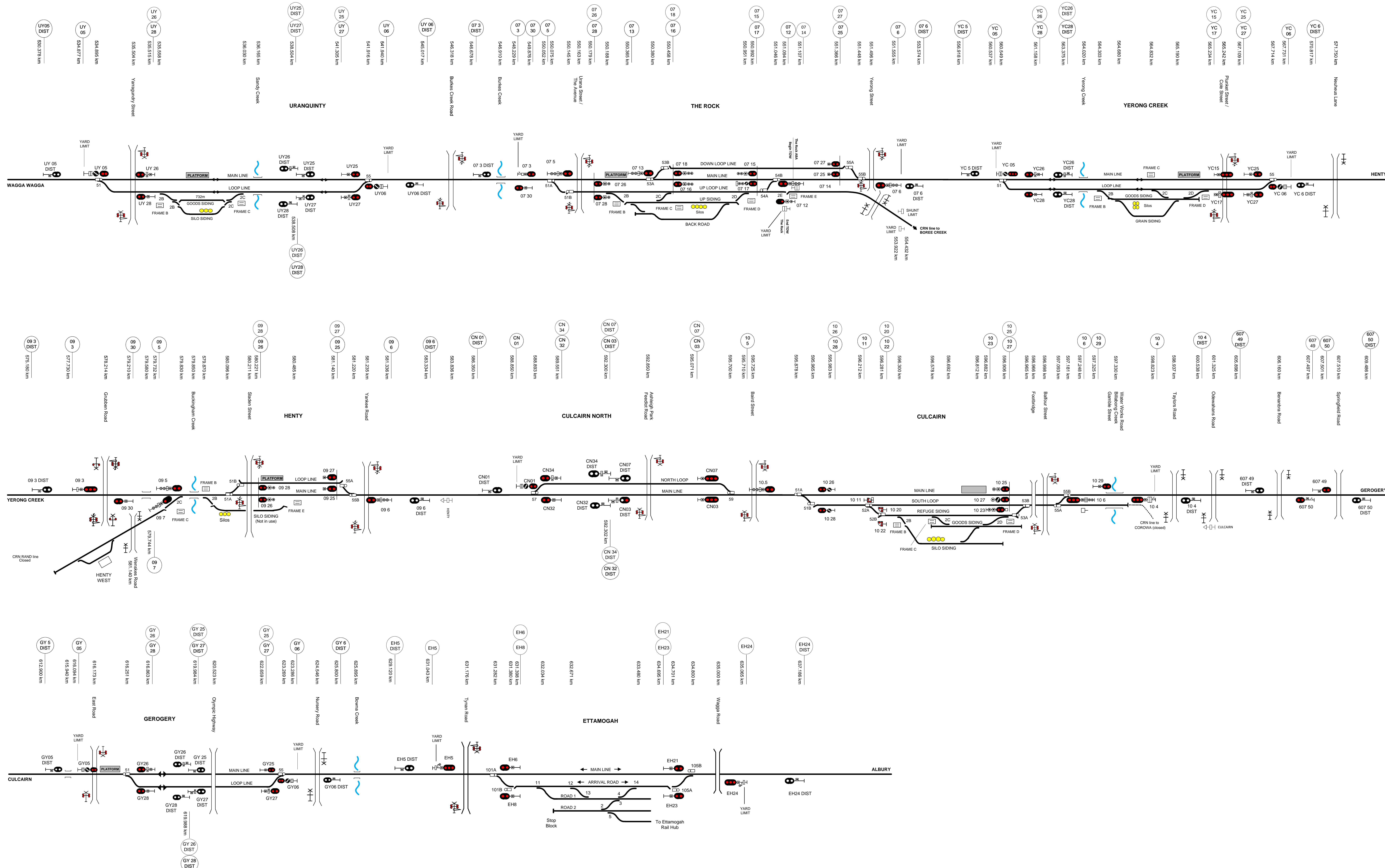
NIB-T0685

Sheet No 2 of 3

Scale NTS

Sheet Size A0


TITLE **FRAMPTON TO WAGGA WAGGA**



This diagram must be used in conjunction with the corresponding Network Information Book containing the location specific information in Section 2 as well as the legend and general information in Section 1.

Rev	Date	Revision Description
9	18/6/24	Various km corrections to signal plan
8	22/5/24	Gerogery distant signals 25, 26, 27 & 28 km corrected and Henty 2E silo siding points removed
7	26/09/23	Henty down location sign removed and distant signal 09-3 km updated. 09-30 & 09-7 signals and 2C & 5B points km corrected.
6	31/10/22	Passing Lane references corrected to Loop Line
5	11/07/22	The Rock Yerong Street level crossing updated.

Designed	Checked	Ind. Rev.	Approved	Review Signature	Acceptance Date
					2/09/2016



ARTC

NIB-T0686

Sheet No
3 of 3

Scale
NTS

Sheet Size
A0

TITLE

URANQUINTY TO ETTAMOGAH

Designed	S KHAJOUJ	2/09/2016	ARTC ACCEPTANCE
Checked	J SPARROW	2/09/2016	
Ind. Rev. Company	ARTC	Ind. Rev. Name	R RATH
Ind. Rev. Signature	<i>R Rath</i>	Ind. Rev. Date	2/09/2016
Ind. Rev. Date	2/09/2016	Acceptance Date	2/09/2016