NIB OGW-30-30 DIAGRAM LOCATIONS		
ALBURY 1	AVENEL - SEYMOUR	OAKLANDS
ALBURY 2	SEYMOUR	DRAWING LEGEND
WODONGA	SEYMOUR - TALLAROOK	
BARNAWARTHA	TALLAROOK	
CHILTERN	BROADFORD	
SPRINGHURST	KILMORE EAST	
BOWSER - WANGARATTA	WANDONG - HEATHCOTE JUNCTION	
WANGARATTA	WALLAN	
ALUMATTA - GLENROWAN	DONNYBROOK	
GLENROWAN - BENALLA	CRAIGIEBURN	
BENALLA	SOMERTON	
BADDAGINNIE	BENALLA – ST. JAMES	
VIOLET TOWN	ST JAMES	
BALMATTUM	ST JAMES - YARRAWONGA	
EUROA	YARRAWONGA	
CREIGHTON	WARRAGOON	
LONGWOOD	SANGER	
LOCKSLEY - AVENEL	WANGAMONG	

©2015 Australian Rail Track Corporation Ltd
Drawing standard in accordance with EGP-04-01 & EGP-04-02

Used on / Next higher assembly: NETWORK INFORMATION BOOK

Filename: NIB-T0736.VSD

Alternate DMS Number:

Rev	Date	Revision Description	Designed	Checked	Ind.Rev	Approved

Designed	G HARRISON	5/1/16
Checked	J SPARROW	5/1/16
Ind. Rev. Company	ARTC	Ind. Rev. Name: R RATH
Review Signature		5/1/16

ARTC ACCEPTANCE
Accepted by: P CAMPBELL
Signed:
Acceptance Date: 5/1/16

ARTC

NIB-T0736

Sheet No: 1 of 1
Sheet Size: A3
Scale: NTS

TITLE

MAIN SOUTH C

645.850 km
Harold Mair Pedestrian Bridge
(Dean Street)

AY 154
AY 153
645.639 km
645.635 km
645.630 km
Stop block (loop line)

645.570 km

AY 161
645.350 km

AY 151
644.867 km
644.830 km
Borella Road Bridge

644.772 km

AY 166
644.467 km
North Street Bridge

644.125 km

643.303 km
Fallon Street Bridge

641.800 km
Union Road Pedestrian Underpass

641.225 km
Racecourse Road Bridge

AY166 DIST
640.860 km
639.300 km
Thurgoona Drive Bridge

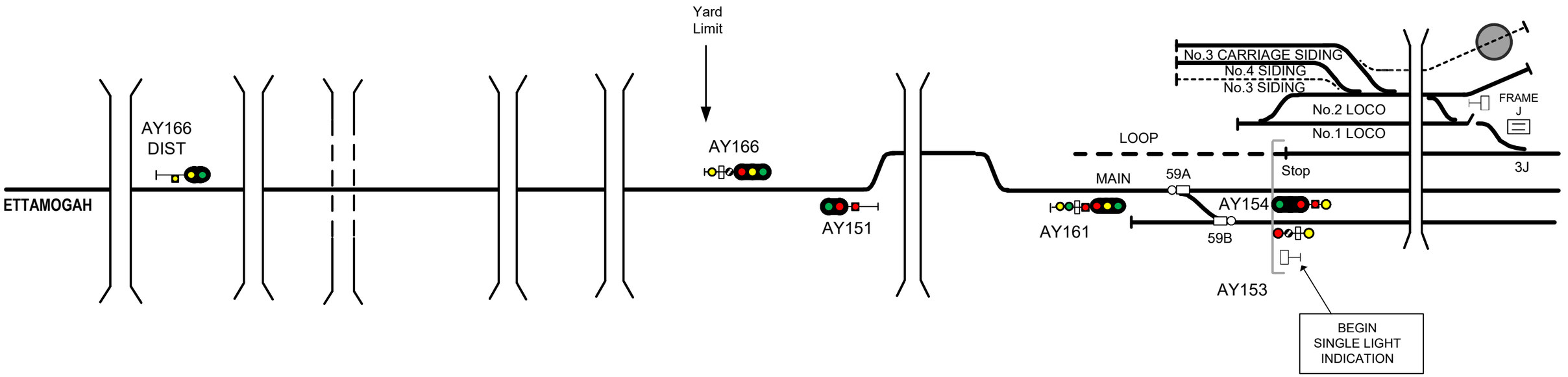

This diagram must be used in conjunction with the corresponding Network Information Book containing the location specific information in Section 2 as well as the legend and general information in Section 1.

Rev	Date	Revision Description	Designed	Checked	Ind.Rev	Approved
6	22/4/26	Signal AY150 and 48 points removed and Main Line shown out of use				
5	25/7/24	Signal AY154 updated				
4	15/3/24	VIC - NSW Safeworking boundary changes updated				
3	18/9/23	Albury to Ettamogah resignalling project changes updated	AGIBB	RRATH		
2	1/2/18	Signal km's corrected				

Designed S KHAJOUI 2/09/16
Checked J SPARROW 2/09/16
Ind. Rev. Company ARTC
Ind. Rev. Name R RATH
Review Signature 2/09/16

ARTC ACCEPTANCE
Accepted by P CAMPBELL
Signed:
Acceptance Date 2/09/16

ARTC

TITLE
ALBURY 1

NIB-T0362

Sheet No 1 of 2
Sheet Size A3
Scale NTS

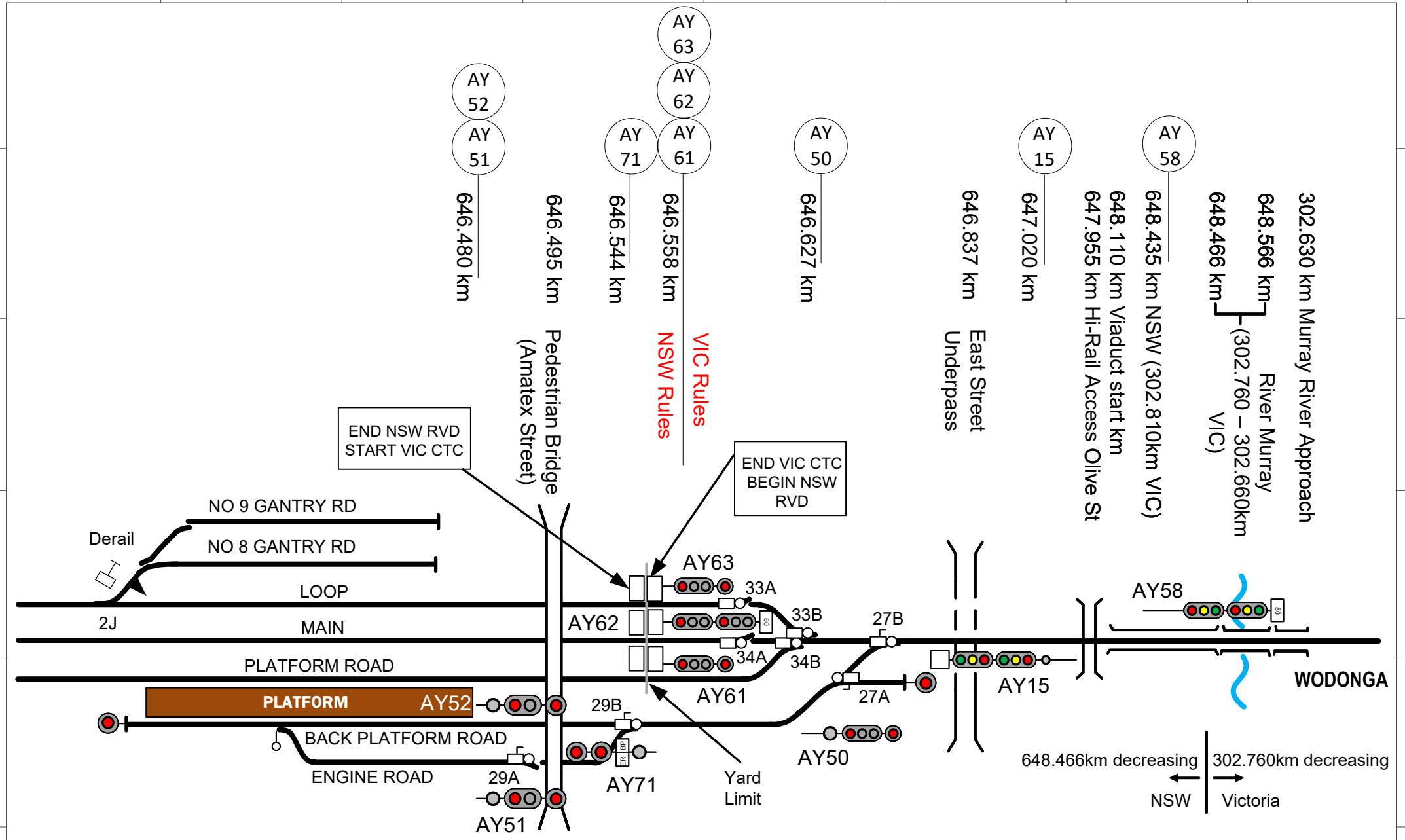

This diagram must be used in conjunction with the corresponding Network Information Book containing the location specific information in Section 2 as well as the legend and general information in Section 1.

Rev	Date	Revision Description	Designed	Checked	Ind.Rev	Approved
6	28/11/25	Kenilworth St footbridge removed				
5	15/10/24	HI-rail access & Viaduct added and VIC km references updated				
4	15/3/24	VIC - NSW Safeworking boundary changes updated				
3	7/3/22	Points & signals updated	DBOCZ			
2	4/2/19	Data verification changes updated	AGIBB	RRATH		

Designed S KHAJOUI 2/9/16
Checked J SPARROW 2/9/16
Ind. Rev. Company ARTC
Ind. Rev. Name R RATH
Review Signature 2/9/16

ARTC ACCEPTANCE
Accepted by P CAMPBELL
Signed:
Acceptance Date 2/9/16

ARTC

TITLE

ALBURY 2

NIB-T0363

Sheet No 2 of 2
Scale NTS
Sheet Size A4

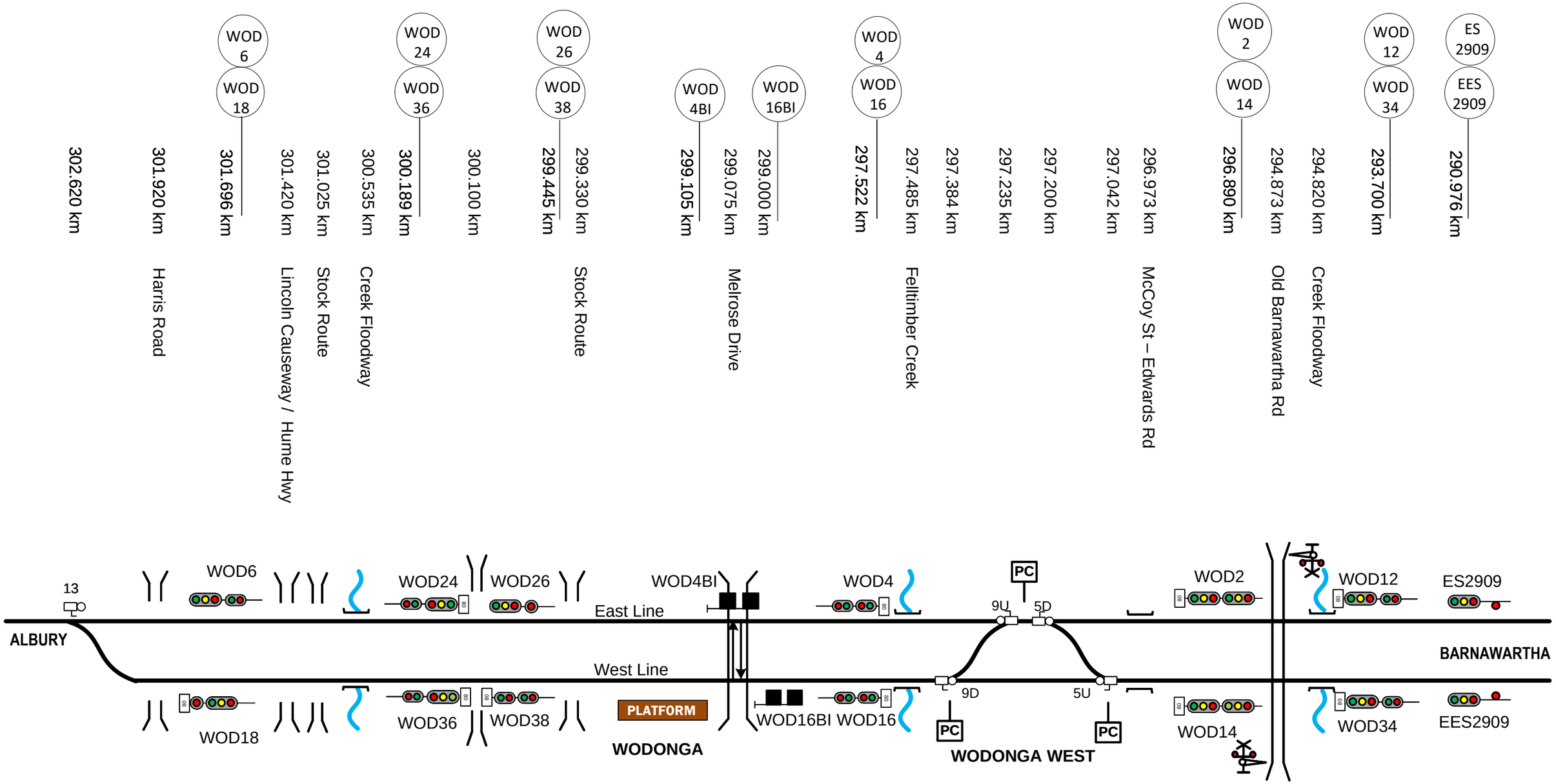

This diagram must be used in conjunction with the corresponding Network Information Book containing the location specific information in Section 2 as well as the legend and general information in Section 1.

Rev	Date	Revision Description	Designed	Checked	Ind.Rev	Approved
5	15/10/24	Kms updated to ARTC Map				
4	15/3/24	End VIC CTC signs removed				
3	9/8/19	Old Barnawartha Rd crossing protection updated				
2	4/2/19	Data verification changes updated	DBOCZ			
1	12/9/17	Signal corrrections				

Designed	S KHAJOUI	2/9/16	ARTC ACCEPTANCE
Checked	J SPARROW	2/9/16	Accepted by P CAMPBELL
Ind. Rev. Company ARTC	Ind. Rev. Name R RATH		Signed:
Review Signature		2/9/16	Acceptance Date 2/9/16

ARTC

NIB-T0364

Sheet No 1 of 1

Scale NTS

Sheet Size A3

TITLE

WODONGA

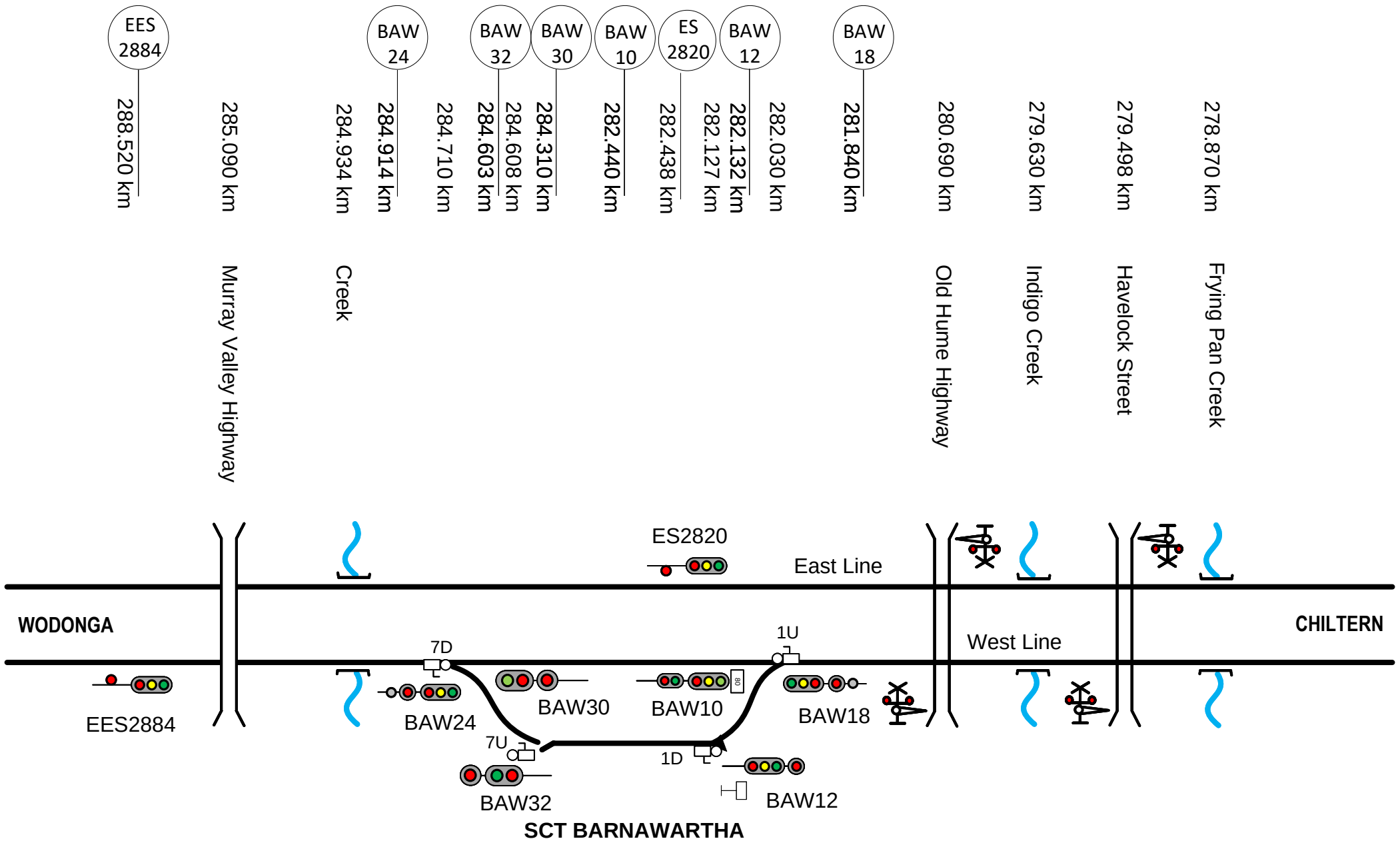

This diagram must be used in conjunction with the corresponding Network Information Book containing the location specific information in Section 2 as well as the legend and general information in Section 1.

Rev	Date	Revision Description	Designed	Checked	Ind.Rev	Approved
4	1/9/23	Welladsens Road crossing removed				
3	16/6/20	Old Hume Highway crossing protection updated & Eames Lane crossing removed				
2	4/2/19	Data verification changes updated including signal ES2820 added at 283.438km	AGIBB	DBOCZ		
1	27/10/17	SCT siding added and Chiltern moved to new diagram				

Designed	S KHAJOUI	2/9/16	ARTC ACCEPTANCE
Checked	J SPARROW	2/9/16	Accepted by P CAMPBELL
Ind. Rev. Company	ARTC	Ind. Rev. Name	R RATH
Review Signature		2/9/16	Acceptance Date 2/9/16

ARTC

NIB-T0365

Sheet No 1 of 1

Sheet Size A4

Scale NTS

TITLE

BARNAWARTHA

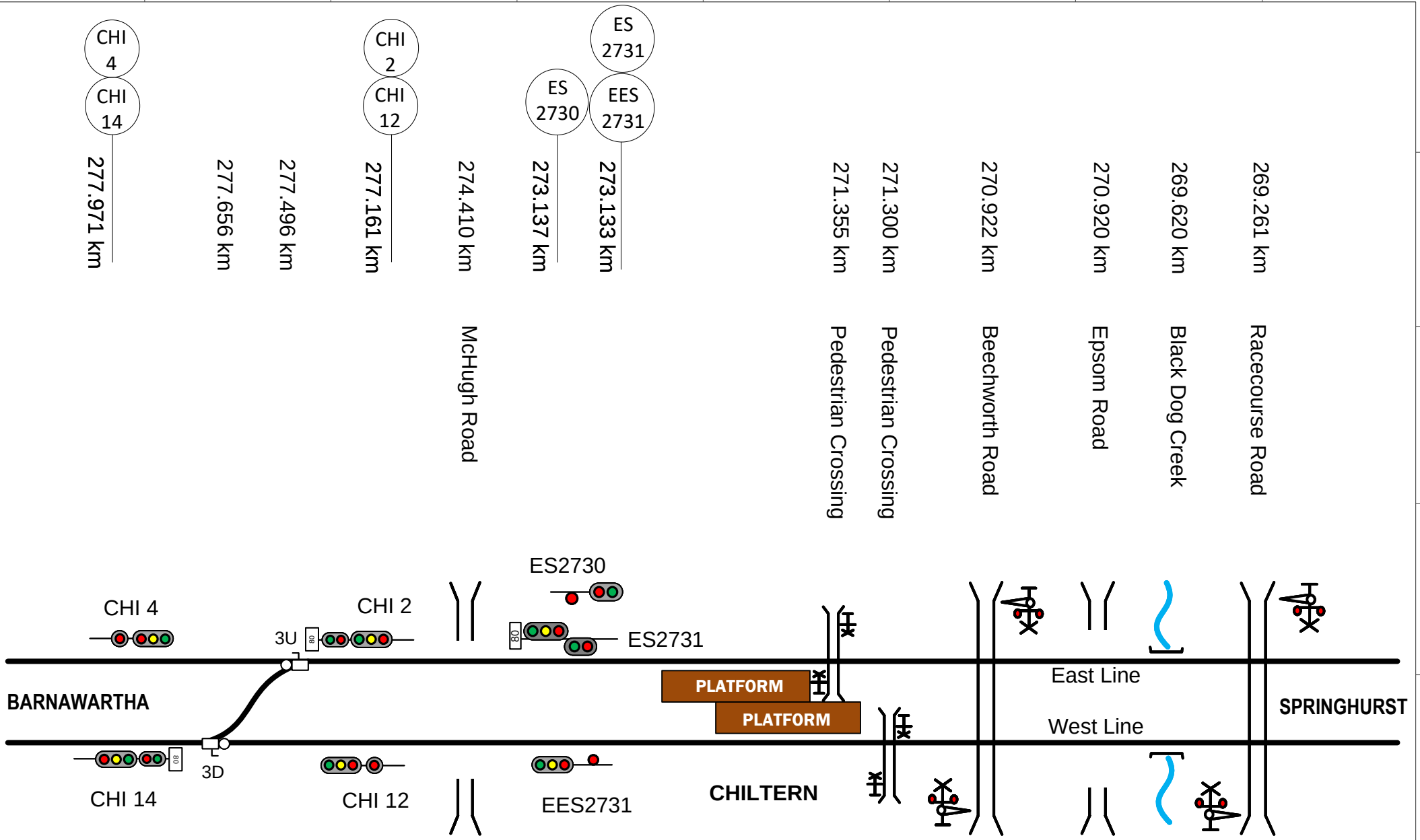

This diagram must be used in conjunction with the corresponding Network Information Book containing the location specific information in Section 2 as well as the legend and general information in Section 1.

Rev	Date	Revision Description	Designed	Checked	Ind.Rev	Approved
2	4/2/19	Data verification changes updated including signal ES2731 added at 273.133km	AGIBB	DBOCZ		
1	27/10/17	Barnawartha updated and Chiltern moved to new diagram				

Designed	S KHAJOUI	2/9/16	ARTC ACCEPTANCE
Checked	J SPARROW	2/9/16	Accepted by P CAMPBELL
Ind. Rev. Company	ARTC	Ind. Rev. Name R RATH	Signed:
Review Signature		2/9/16	Acceptance Date 2/9/16

ARTC

NIB-T0702

Sheet No 1 of 1

Sheet Size A4

Scale NTS

TITLE

CHILTERN

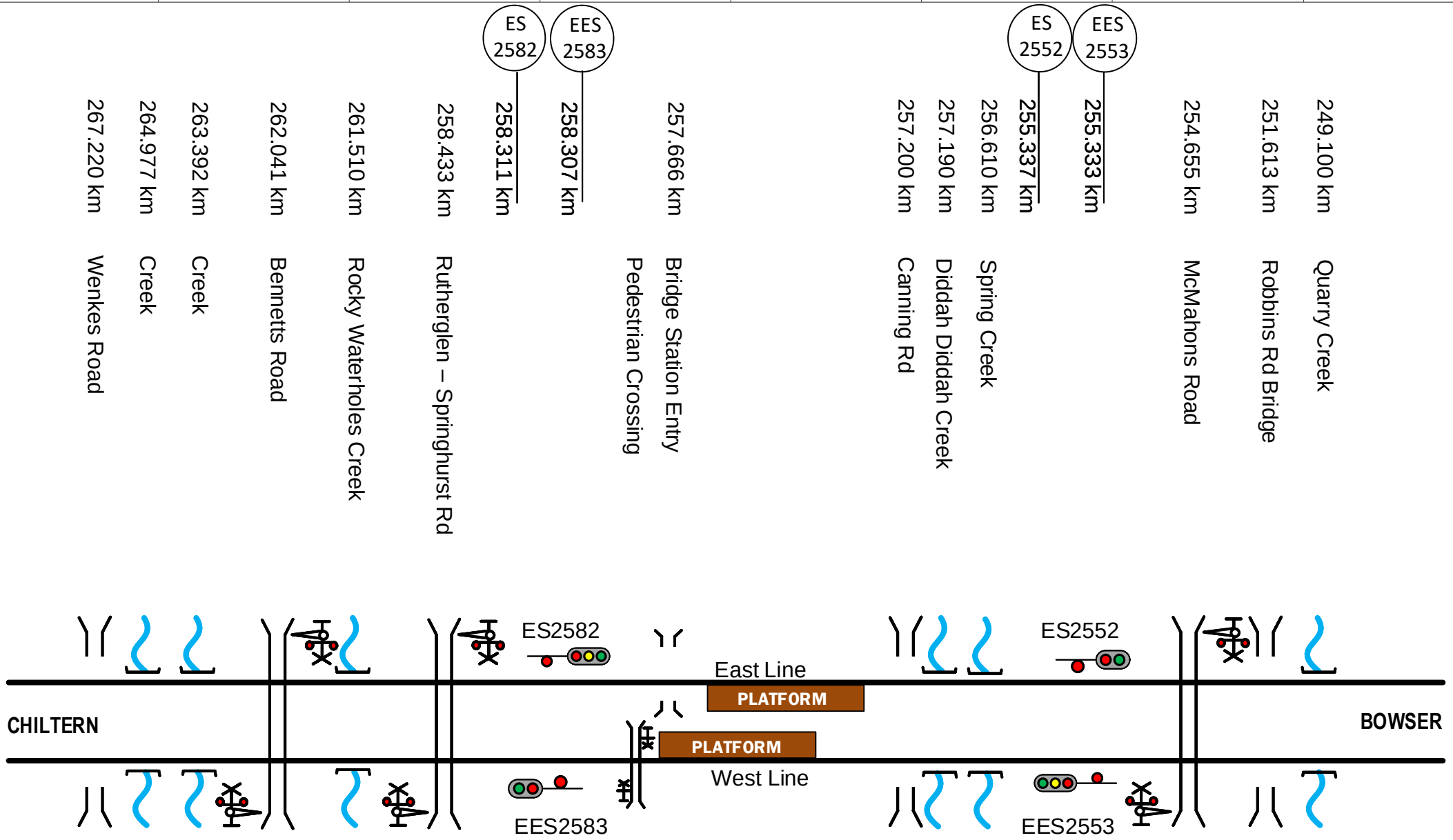

This diagram must be used in conjunction with the corresponding Network Information Book containing the location specific information in Section 2 as well as the legend and general information in Section 1.

Rev	Date	Revision Description	Designed	Checked	Ind.Rev	Approved
4	12/8/22	Bennetts Rd crossing protection updated				
3	8/1/21	McMahons Rd crossing protection updated				
2	9/8/19	Rutherglen Rd crossing protection updated				
1	4/2/19	Data verification changes updated	DBOCZ			

Designed	S KHAJOUI	2/9/16
Checked	J SPARROW	2/9/16
Ind. Rev. Company	ARTC	Ind. Rev. Name R RATH
Review Signature		2/9/16

ARTC ACCEPTANCE
Accepted by P CAMPBELL
Signed:
Acceptance Date 2/9/16

ARTC

NIB-T0366

Sheet No 1 of 1
Scale NTS
Sheet Size A4

TITLE

SPRINGHURST

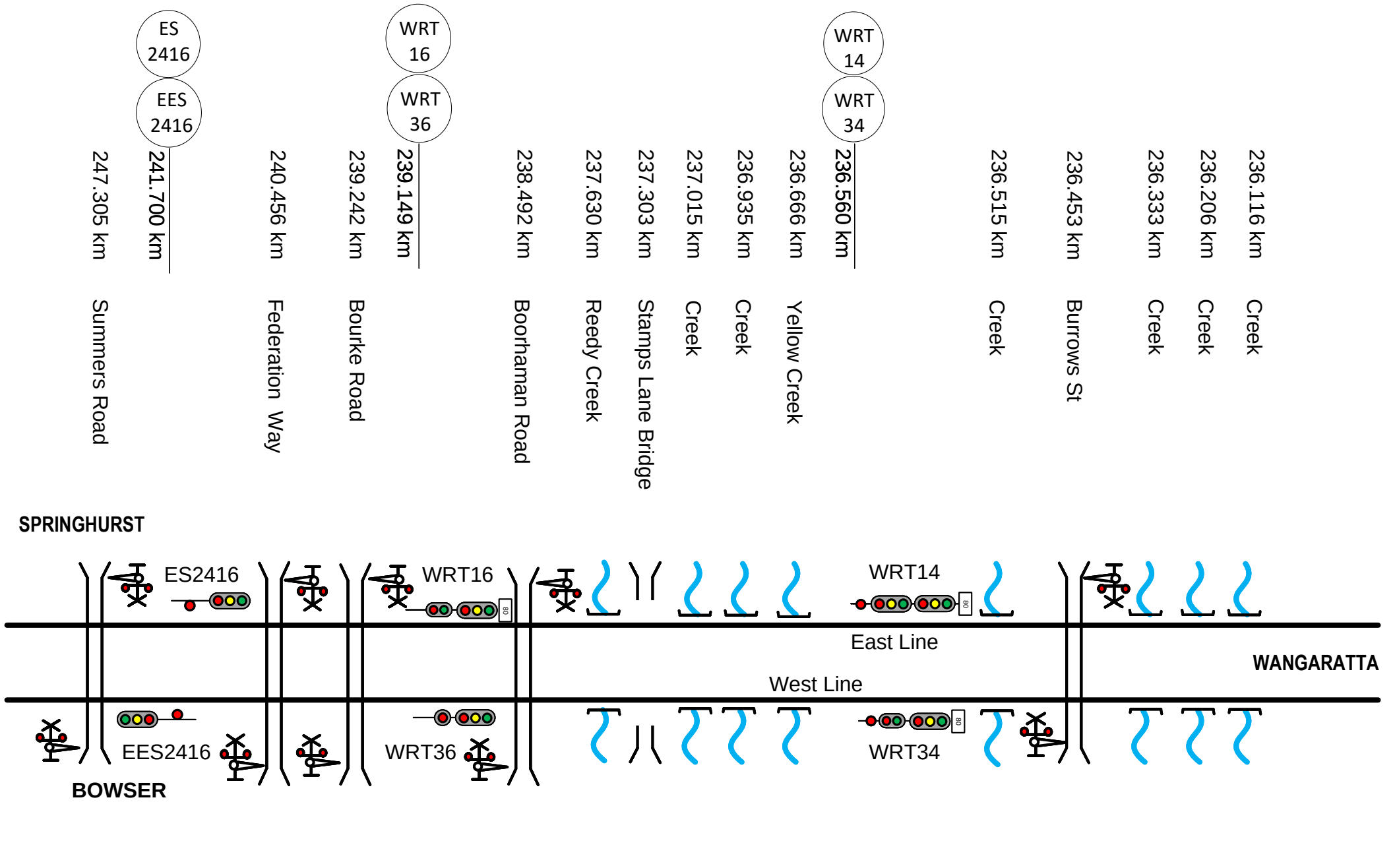

This diagram must be used in conjunction with the corresponding Network Information Book containing the location specific information in Section 2 as well as the legend and general information in Section 1.

Rev	Date	Revision Description	Designed	Checked	Ind.Rev	Approved
2	9/8/19	Summers, Bourke & Boorhaman Rds crossing protection updated				
1	4/2/19	Data verification changes updated	DBOCZ			

Designed	S KHAJOUI	2/9/16	ARTC ACCEPTANCE
Checked	J SPARROW	2/9/16	Accepted by P CAMPBELL
Ind. Rev. Company	ARTC	Ind. Rev. Name R RATH	Signed:
Review Signature		2/9/16	Acceptance Date 2/9/16

ARTC

NIB-T0367

Sheet No 1 of 1

Scale NTS

Sheet Size A4

TITLE

BOWSER - WANGARATTA

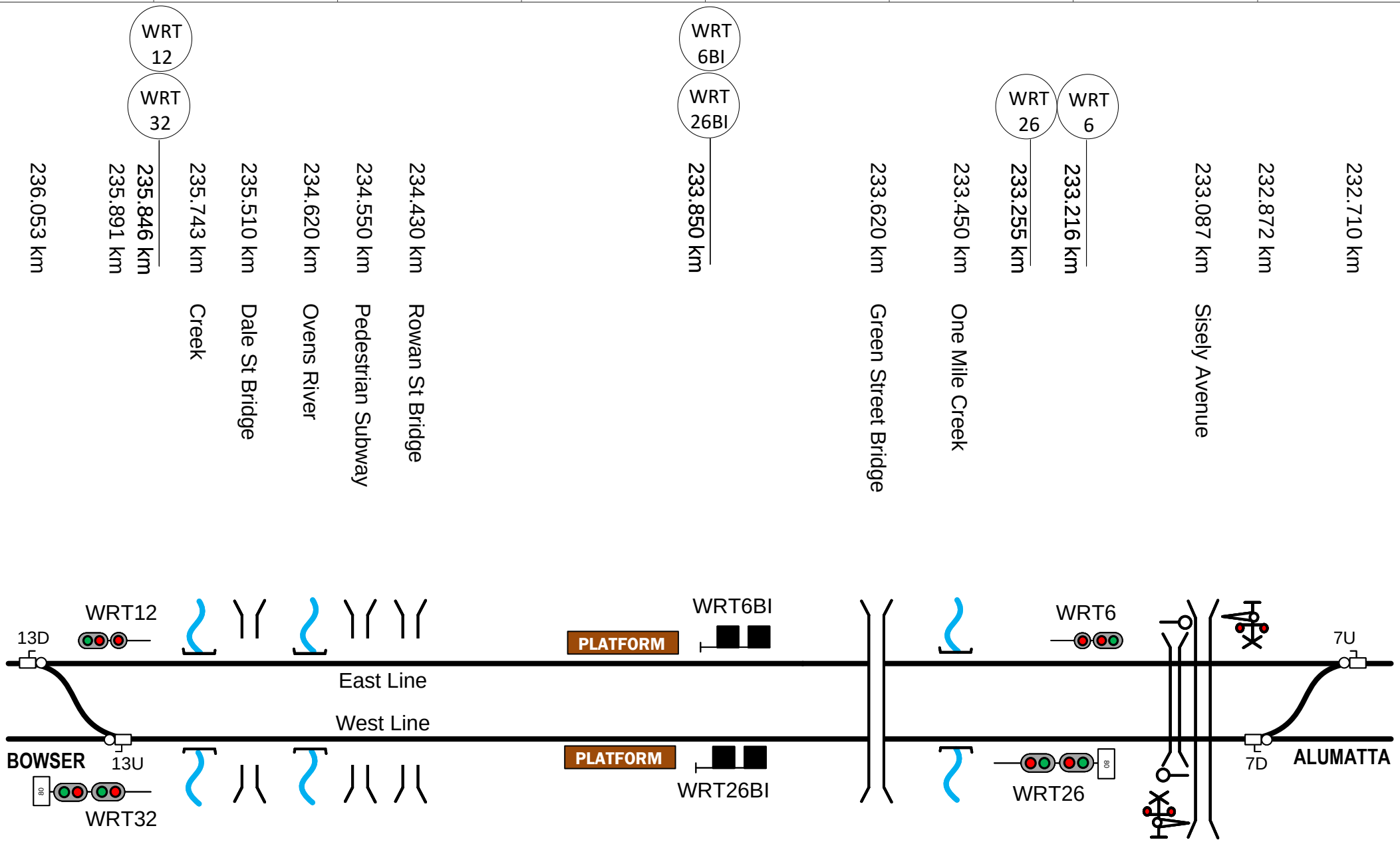

This diagram must be used in conjunction with the corresponding Network Information Book containing the location specific information in Section 2 as well as the legend and general information in Section 1.

Rev	Date	Revision Description	Designed	Checked	Ind.Rev	Approved
5	21/3/25	Docker St footbridge removed and West Platform added				
4	7/2/24	Inland Rail track slew & associated works updated				
3	1/9/23	Footbridge at 233.750km and East Line platform removed				
2	5/2/19	Data verification changes updated	AGIBB	DBOCZ		
1	3/8/17	Platform added on East Line				

Designed	S KHAJOUI	2/9/16
Checked	J SPARROW	2/9/16
Ind. Rev. Company	ARTC	
Ind. Rev. Name	R RATH	
Review Signature		2/9/16

ARTC ACCEPTANCE
Accepted by P CAMPBELL
Signed:
Acceptance Date 2/9/16

ARTC

NIB-T0368

Sheet No 1 of 1
Scale NTS
Sheet Size A4

TITLE

WANGARATTA

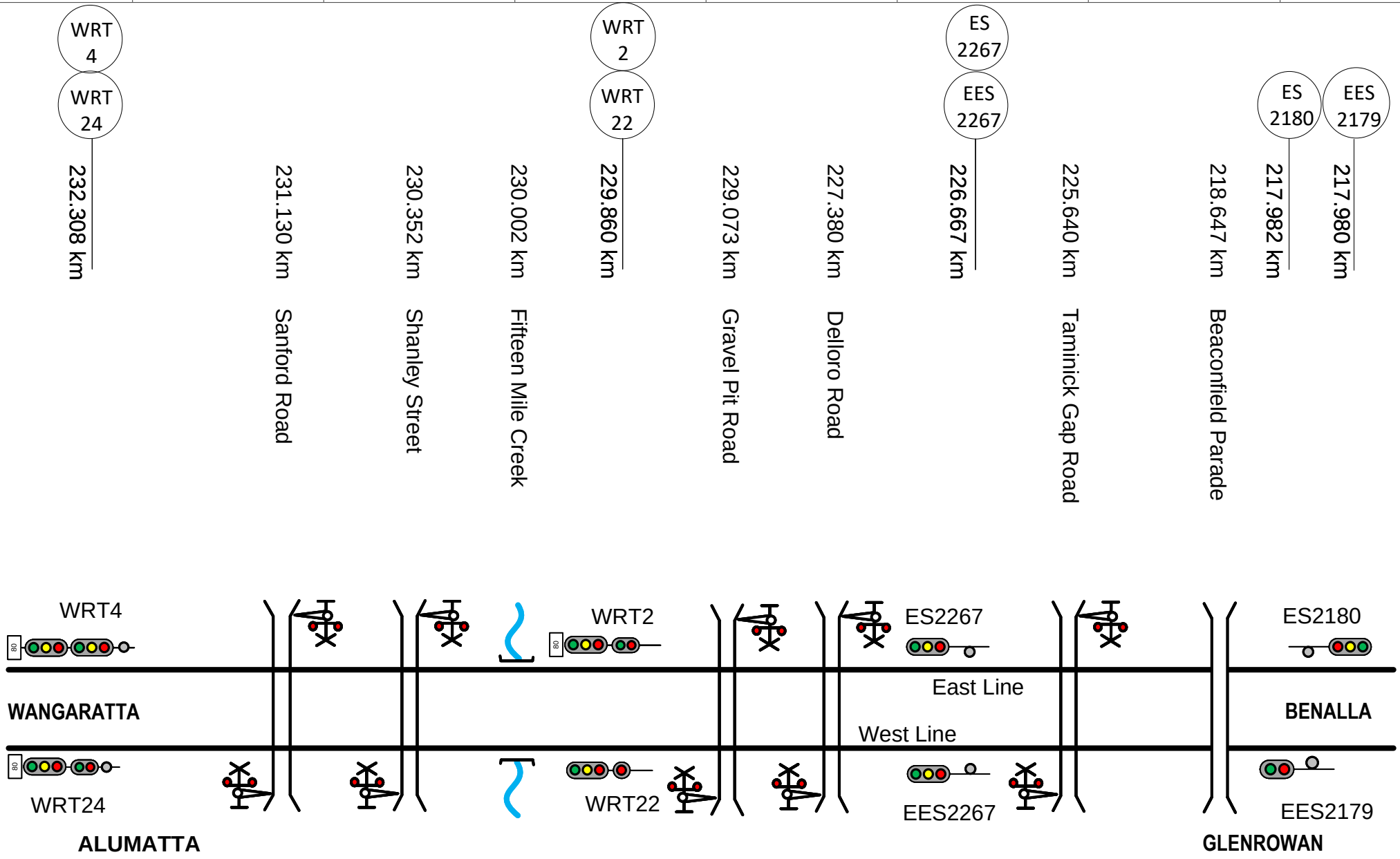

This diagram must be used in conjunction with the corresponding Network Information Book containing the location specific information in Section 2 as well as the legend and general information in Section 1.

Rev	Date	Revision Description	Designed	Checked	Ind.Rev	Approved
2	9/8/19	Tamnick Gap Rd crossing protection updated				
1	5/2/19	Gravel Pit Rd updated to lights & booms & data verification changes updated	AGIBB	DBOCZ		

Designed	S KHAJOUI	2/9/16	ARTC ACCEPTANCE
Checked	J SPARROW	2/9/16	Accepted by P CAMPBELL
Ind. Rev. Company	ARTC	Ind. Rev. Name	R RATH
Review Signature		2/9/16	Signed: Acceptance Date 2/9/16

ARTC

NIB-T0369

Sheet No 1 of 1

Scale NTS

Sheet Size A4

TITLE

ALUMATTA - GLENROWAN

ES 2150
214.955 km
EES 2149
214.910 km
214.913 km
Old Hume Highway
213.376 km
Eleven Mile Creek
214.094 km
Creek
210.958 km
Gould Road
209.704 km
Creek
205.655 km
Creek
EES 2052
205.200 km
ES 2026
BNL 42
202.702 km
203.728 km
Winton Creek
204.612 km
Seven Mile Creek
200.614 km
Benalla-Yarrawonga Road
BNL 40
199.664 km
199.667 km
BNL 16
BNL 36
199.532 km
199.534 km
BNL 38
199.530 km
BNL 14
BNL 34
197.357 km
199.180 km
Kennedy Creek

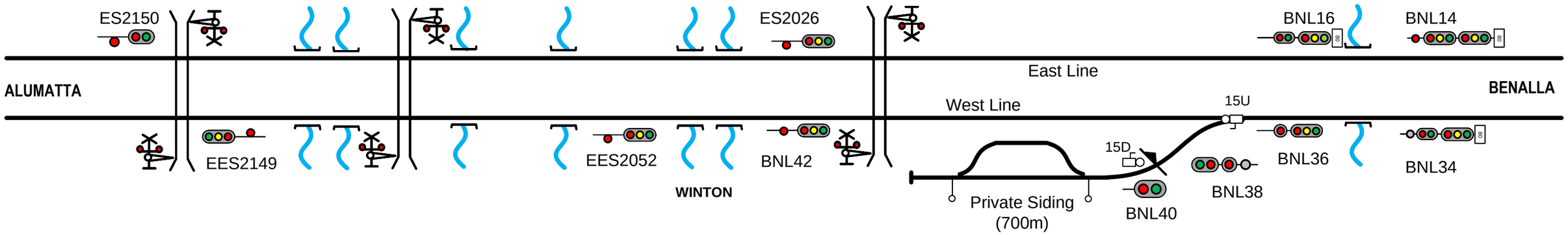

This diagram must be used in conjunction with the corresponding Network Information Book containing the location specific information in Section 2 as well as the legend and general information in Section 1.

Rev	Date	Revision Description
4	11/1/21	Level crossing at 207.420km removed
3	30/4/20	Private siding and signals BNL38, BNL40 &EES2052 added. Signal BNL42 updated
2	9/8/19	Old Hume Highway & Gould Rd crossing protection updated
1	5/2/19	Data verification changes updated including removal of closed crossing Winton Rd 204.960km

	Designed	Checked	Ind.Rev	Approved
DBOCZ				

Designed S KHAJOUI 2/09/16
Checked J SPARROW 2/09/16
Ind. Rev. Company ARTC Ind. Rev. Name R RATH
Review Signature 2/09/16

ARTC ACCEPTANCE
Accepted by P CAMPBELL
Signed:
Acceptance Date 2/09/16

ARTC

NIB-T0653

Sheet No 1 of 1
Sheet Size A3
Scale NTS

TITLE

GLENROWAN - BENALLA

BNL 2
BNL 22
191.888 km
191.908 km
Cemetery Road
192.668 km
Town Drain Bridge
193.320 km
Faithful Street
BNL 4
BNL 24
193.695 km
Drain/Pedestrian Footway
194.220 km
194.350 km
Arundel Street
194.500 km
Broken River
Mitchell St
194.755 km
194.964 km
195.028 km
Nunn Street/Midland Hwy
195.049 km
BNL 6
195.102 km
195.232 km
BNL 26
BNL 46
195.165 km
195.130 km
195.175 km
BNL 12
BNL 32
195.938 km
196.321 km
196.333 km
196.747 km
Roe Street
196.819 km
196.821 km
Witt Street
196.868 km
197.030 km

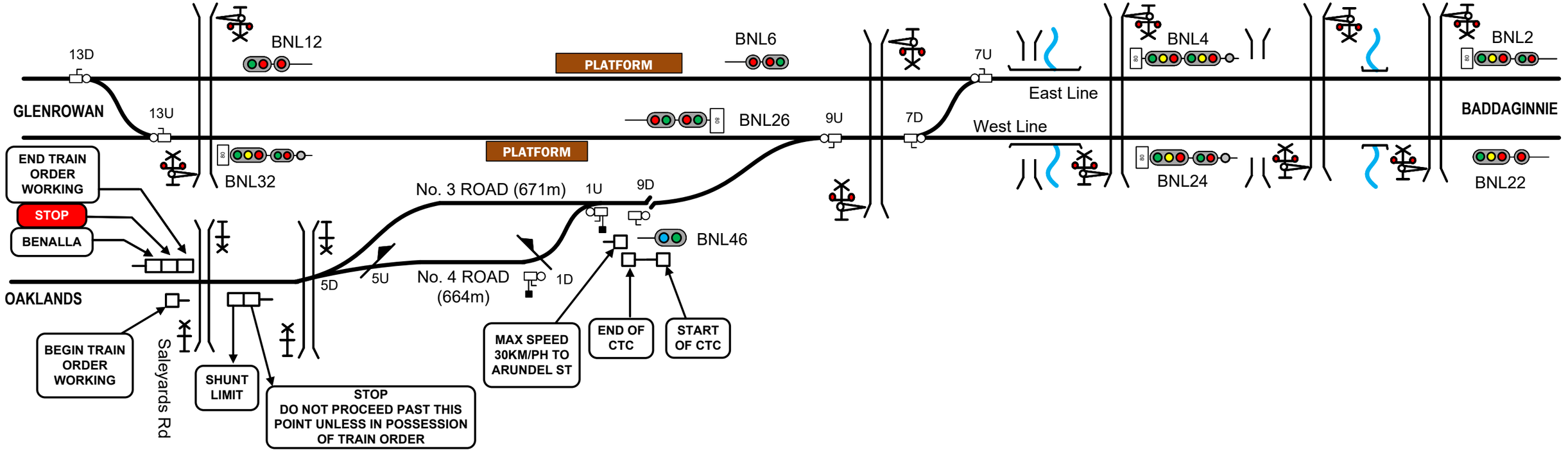

This diagram must be used in conjunction with the corresponding Network Information Book containing the location specific information in Section 2 as well as the legend and general information in Section 1.

Rev	Date	Revision Description	Designed	Checked	Ind.Rev	Approved
7	31/3/26	Platforms, signals BNL6 & 26 and Nunn St crossing updated				
6	10/12/25	Benalla yard signage updated				
5	9/9/25	3 and 4 Road updates				
4	21/11/24	CTC boards added	AGiBB	DBOCZ		
3	30/8/24	Oaklands line signage and number 3 and 4 roads updated. Signal kms corrected.				

Designed	S KHAJOUI	2/09/16
Checked	J SPARROW	2/09/16
Ind. Rev. Company	ARTC	
Ind. Rev. Name	R RATH	
Review Signature		2/09/16

ARTC ACCEPTANCE
Accepted by: P CAMPBELL
Signed:
Acceptance Date: 2/09/16

ARTC

NIB-T0654

Sheet No: 1 of 1
Sheet Size: A3
Scale: NTS

TITLE

BENALLA

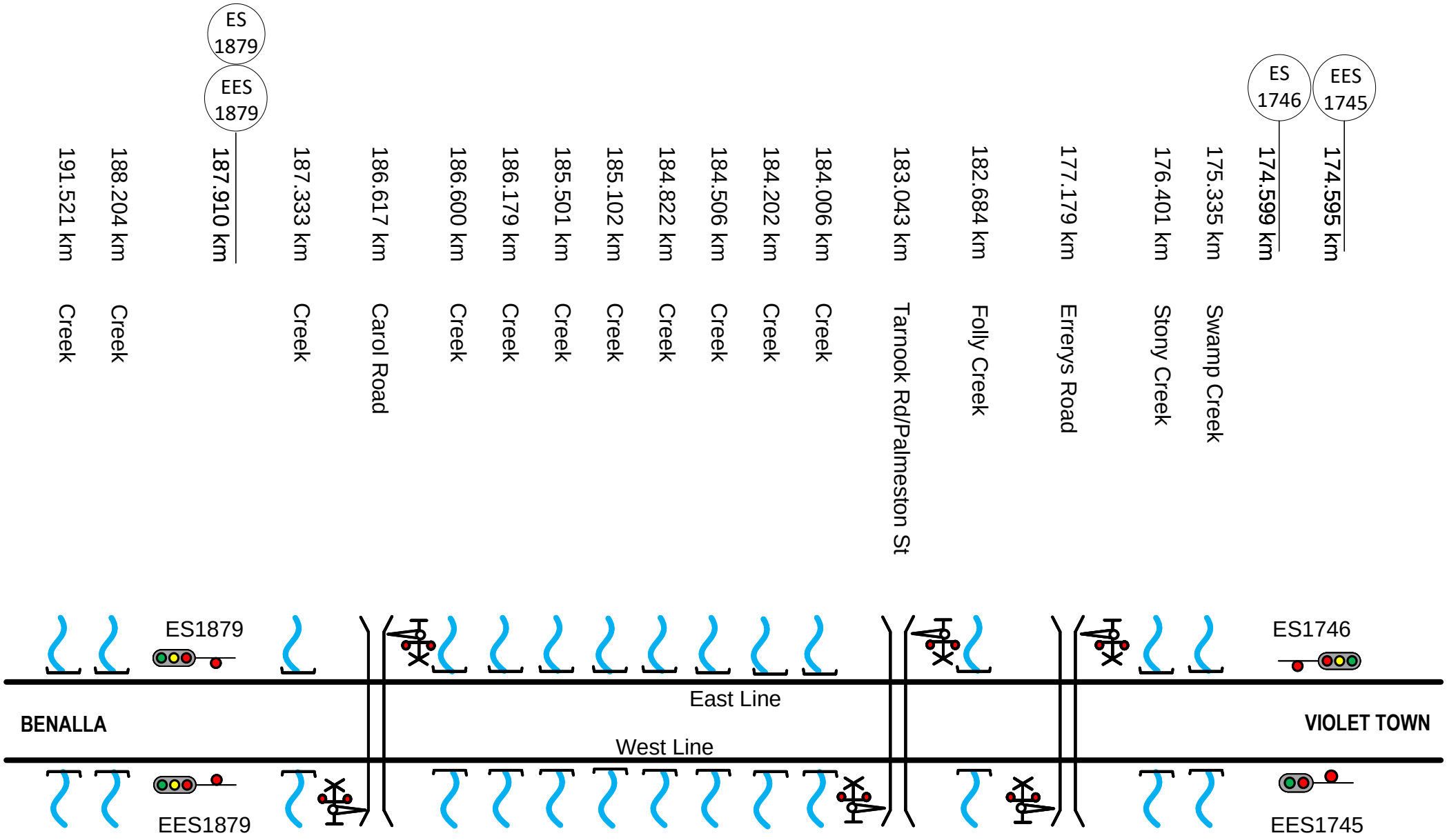

This diagram must be used in conjunction with the corresponding Network Information Book containing the location specific information in Section 2 as well as the legend and general information in Section 1.

Rev	Date	Revision Description	Designed	Checked	Ind.Rev	Approved
2	30/4/20	Carol Rd & Tarnook Rd crossings protection updated				
1	4/2/19	Data verification changes updated	DBOCZ			

Designed	S KHAJOUI	2/9/16
Checked	J SPARROW	2/9/16
Ind. Rev. Company	ARTC	Ind. Rev. Name R RATH
Review Signature		2/9/16

ARTC ACCEPTANCE
Accepted by P CAMPBELL
Signed:
Acceptance Date 2/9/16

ARTC

NIB-T0655

Sheet No 1 of 1
Scale NTS
Sheet Size A4

TITLE

BADDAGINNIE

ES 1716

171.585 km

EES 1715

171.543 km

171.398 km

171.480 km

171.556 km

High Street

170.084 km

Graves Street

Honeysuckle Creek

169.496 km

Cowslip Street

168.837 km

Long Gully Creek

168.314 km

McDiarmids Rd/Dookie Rd

ES 1668

EES 1668

166.846 km

VTN 6

VTN 16

164.344 km

164.000 km

163.512 km

VTN 4

VTN 14

163.198 km

163.670 km

163.800 km

Mahers Rd

163.845 km

ES 1607

EES 1607

160.696 km

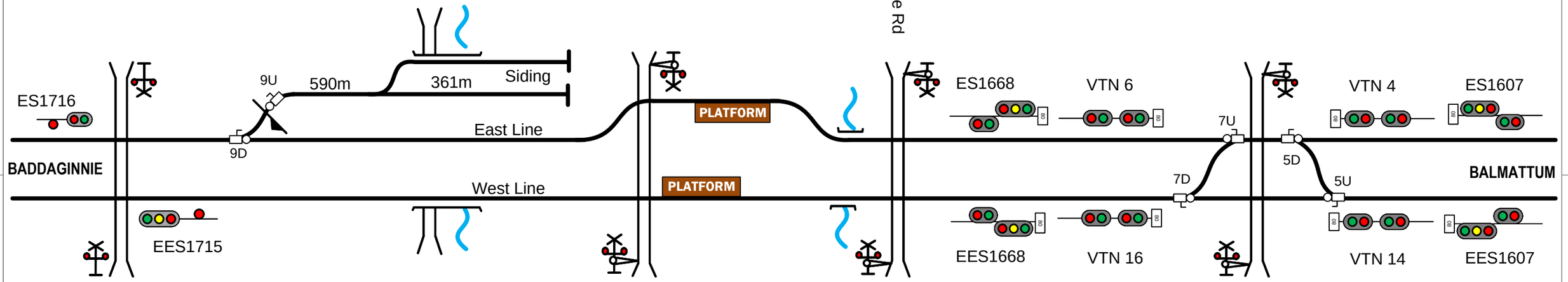

This diagram must be used in conjunction with the corresponding Network Information Book containing the location specific information in Section 2 as well as the legend and general information in Section 1.

Rev	Date	Revision Description	Designed	Checked	Ind.Rev	Approved
3	11/2/22	Crossovers & signals added				
2	4/2/19	Data verification changes updated	DBOCZ			
1	7/12/17	Siding updated & station access crossing removed				

Designed S KHAJOUI 2/09/16
Checked J SPARROW 2/09/16
Ind. Rev. Company ARTC
Ind. Rev. Name R RATH
Review Signature 2/09/16

ARTC ACCEPTANCE
Accepted by P CAMPBELL
Signed:
Acceptance Date 2/09/16

ARTC

NIB-T0656

Sheet No 1 of 2

Sheet Size A3

Scale NTS

TITLE

VIOLET TOWN

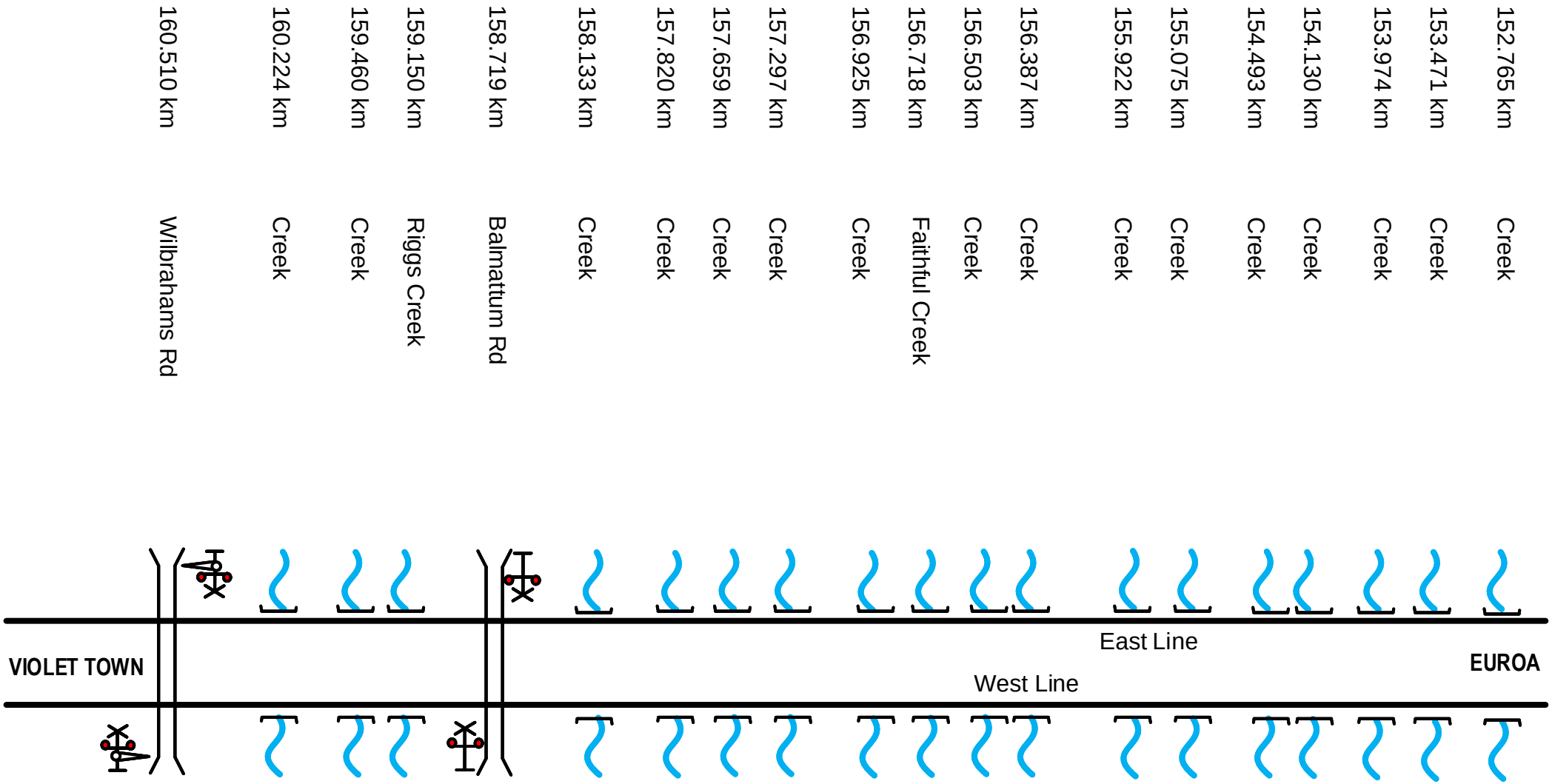

This diagram must be used in conjunction with the corresponding Network Information Book containing the location specific information in Section 2 as well as the legend and general information in Section 1.

Rev	Date	Revision Description	Designed	Checked	Ind.Rev	Approved
4	1/9/22	Wilbrahams Rd crossing protection updated				
3	11/2/22	Mahers Rd crossing moved to Violet Town diagram				
2	30/4/20	Mahers Rd crossing protection updated				
1	4/2/19	Data verification changes updated				

Designed S KHAJOUI 2/9/16
Checked J SPARROW 2/9/16
Ind. Rev. Company ARTC
Ind. Rev. Name R RATH
Review Signature 2/9/16

ARTC ACCEPTANCE
Accepted by P CAMPBELL
Signed:
Acceptance Date 2/9/16

ARTC

NIB-T0657

Sheet No 1 of 1
Scale NTS
Sheet Size A4

TITLE

BALMATTUM

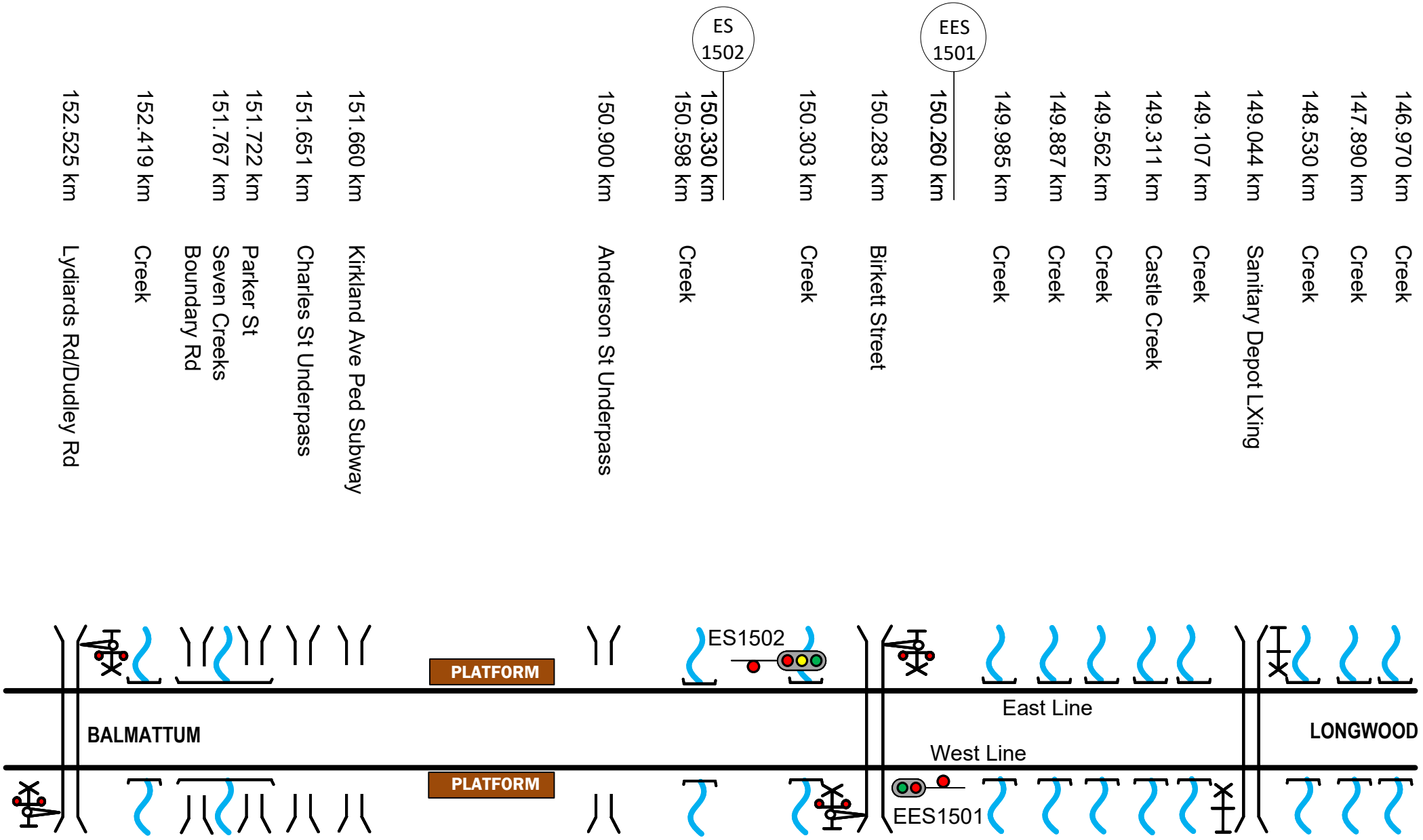

This diagram must be used in conjunction with the corresponding Network Information Book containing the location specific information in Section 2 as well as the legend and general information in Section 1.

Rev	Date	Revision Description	Designed	Checked	Ind.Rev	Approved
5	31/3/26	Platforms updated and Anderson St underpass added				
4	10/2/26	Anderson Road bridge removed				
3	11/3/25	Birkett St crossing km updated				
2	5/2/19	Data verification changes updated	DBOCZ			
1	7/12/17	Km corrections signals & Birkett Street				

Designed S KHAJOUI 2/9/16
Checked J SPARROW 2/9/16
Ind. Rev. Company ARTC
Ind. Rev. Name R RATH
Review Signature 2/9/16

ARTC ACCEPTANCE
Accepted by P CAMPBELL
Signed:
Acceptance Date 2/9/16

ARTC

TITLE

EUROA

NIB-T0658

Sheet No 1 of 1
Scale NTS
Sheet Size A4

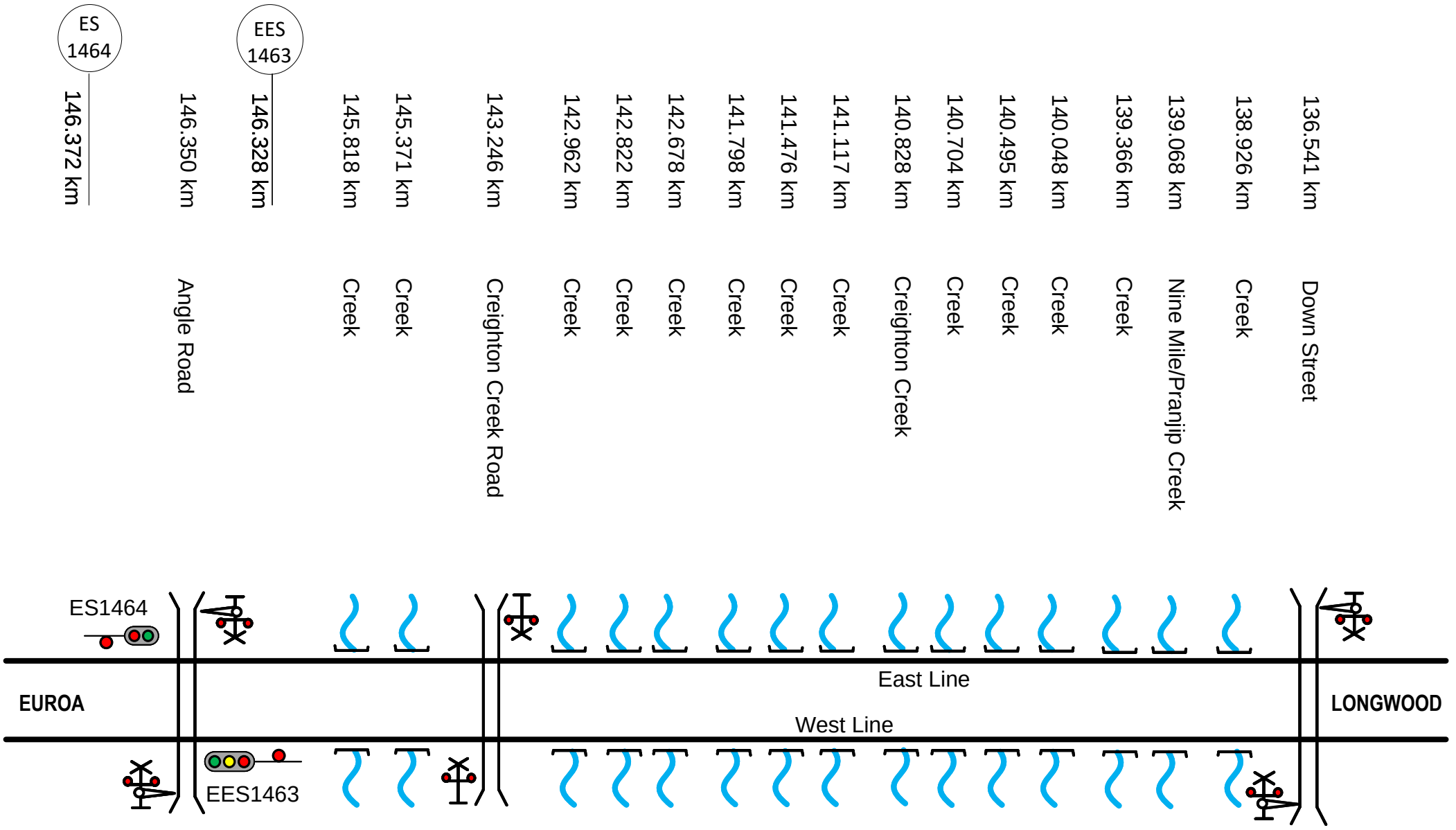

This diagram must be used in conjunction with the corresponding Network Information Book containing the location specific information in Section 2 as well as the legend and general information in Section 1.

Rev	Date	Revision Description	Designed	Checked	Ind.Rev	Approved
3	11/2/22	Longwood moved to new diagram				
2	8/8/19	Oxenburys Road & Down Street Lxing protection updated				
1	5/2/19	Angle Road Lxing protection & data verification changes updated	AGIBB	DBOCZ		

Designed	S KHAJOUI	2/9/16
Checked	J SPARROW	2/9/16
Ind. Rev. Company	ARTC	
Ind. Rev. Name	R RATH	
Review Signature		2/9/16

ARTC ACCEPTANCE
Accepted by P CAMPBELL
Signed:
Acceptance Date 2/9/16

ARTC

NIB-T0659

Sheet No 1 of 1
Scale NTS
Sheet Size A4

TITLE

CREIGHTON

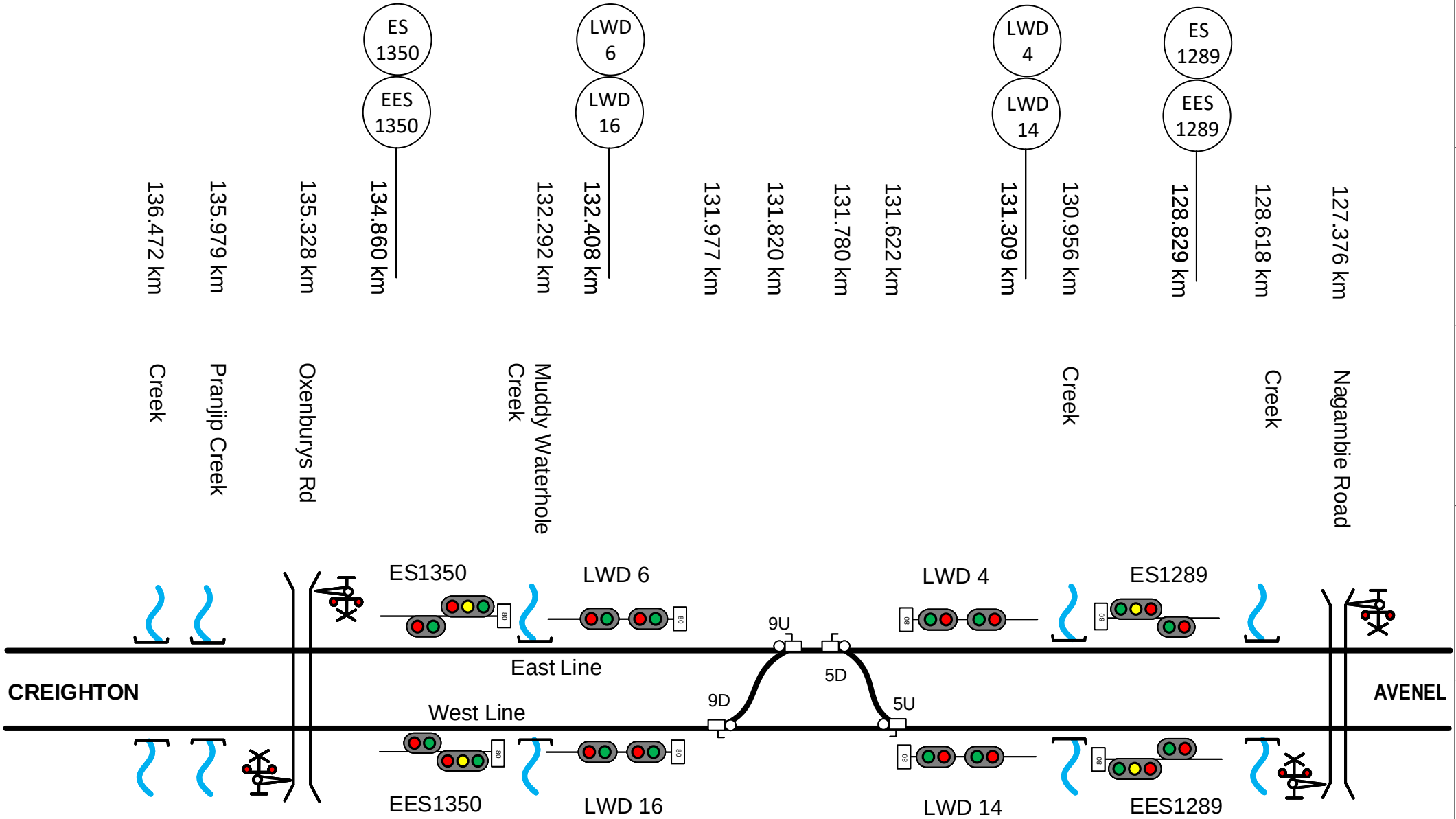

This diagram must be used in conjunction with the corresponding Network Information Book containing the location specific information in Section 2 as well as the legend and general information in Section 1.

Rev	Date	Revision Description	Designed	Checked	Ind.Rev	Approved
2	7/3/22	Crossovers and signals added				
1	5/2/19	AngleRoad Lxing protection & data verification changes updated	AGHBB	DBOCZ		

Designed	S KHAJOUI	2/9/16
Checked	J SPARROW	2/9/16
Ind. Rev. Company	ARTC	
Ind. Rev. Name	R RATH	
Review Signature		2/9/16

ARTC ACCEPTANCE
Accepted by P CAMPBELL
Signed:
Acceptance Date 2/9/16

ARTC

TITLE

LONGWOOD

NIB-T0762

Sheet No 1 of 1

Scale NTS

Sheet Size A4

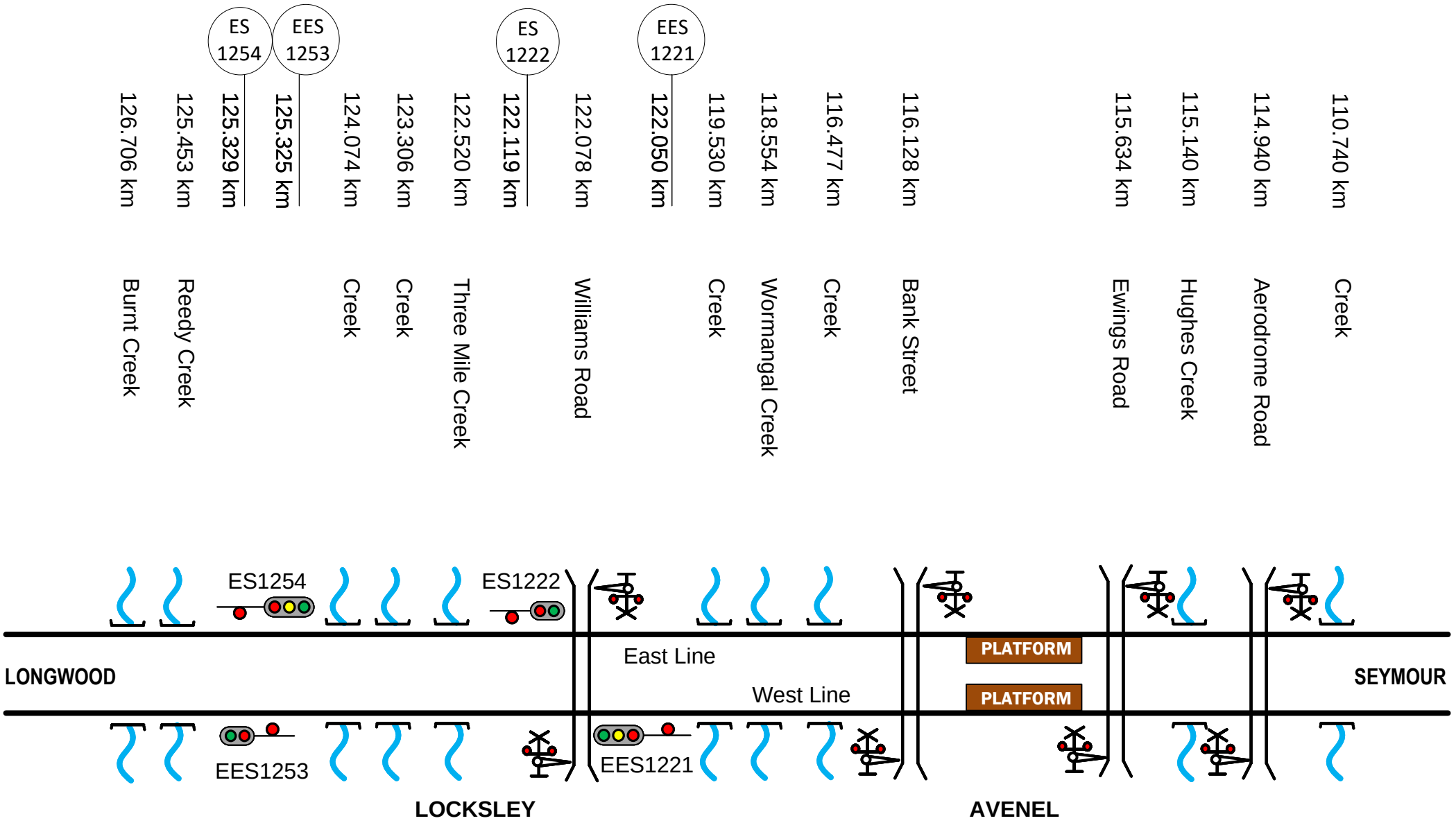

This diagram must be used in conjunction with the corresponding Network Information Book containing the location specific information in Section 2 as well as the legend and general information in Section 1.

Rev	Date	Revision Description	Designed	Checked	Ind.Rev	Approved
4	11/2/22	Nagambie Road moved to Longwood diagram				
3	11/1/21	Ewings Road Lxing protection updated				
2	8/8/19	Nagambie & Williams Road Lxing protection updated				
1	5/2/19	Data verification changes updated	DBOCZ			

Designed	S KHAJOUI	2/9/16	ARTC ACCEPTANCE
Checked	J SPARROW	2/9/16	Accepted by P CAMPBELL
Ind. Rev. Company	ARTC	Ind. Rev. Name	R RATH
Review Signature		2/9/16	Acceptance Date 2/9/16

ARTC

NIB-T0660

Sheet No 1 of 1

Sheet Size A4

Scale NTS

TITLE

LOCKSLEY - AVENEL

ES 1102
EES 1102
110.248 km
109.797 km
Eight Mile Creek
109.657 km
O'Connors Road
SEY 116
SEY 136
106.050 km
106.357 km
Gravelside Siding Acess
107.268 km
Creek
107.883 km
Creek
SEY 114
SEY 134
103.165 km
103.780 km
Hume Highway
103.901 km
Hume Highway
104.827 km
Creek
105.059 km
Creek
105.525 km
Four Mile Creek
105.816 km
Creek
102.844 km
U 1024
102.422 km
102.674 km
SEY 132
SEY 112
102.210 km
101.820 km
102.000 km
102.390 km
Seymour – Avenel Road
SEY 106
SEY 126
62
100.240 km
100.230 km
100.159 km
99.807 km
99.830 km
High Street
SEY 104
99.780 km

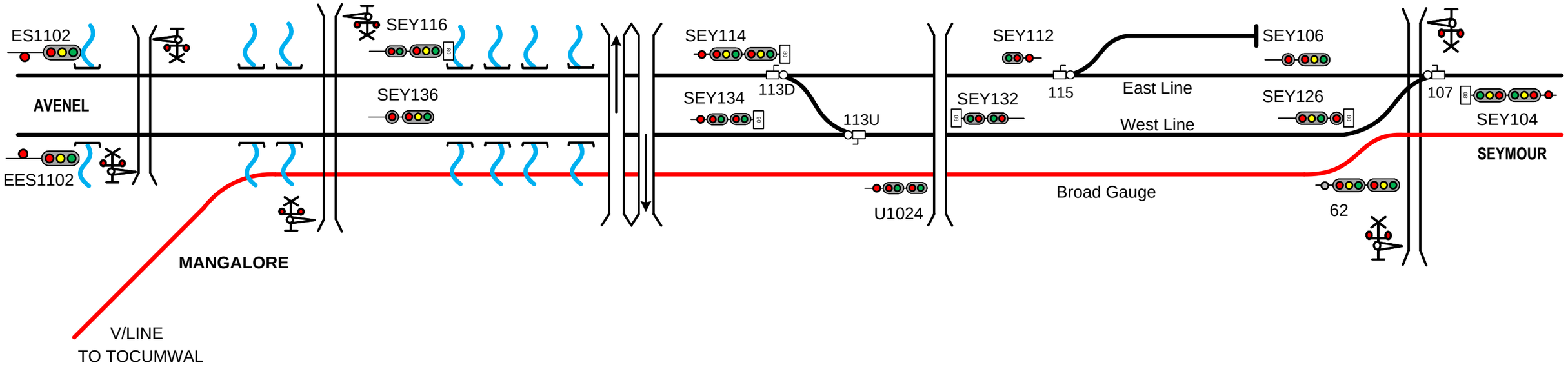

This diagram must be used in conjunction with the corresponding Network Information Book containing the location specific information in Section 2 as well as the legend and general information in Section 1.

Rev	Date	Revision Description	Designed	Checked	Ind.Rev	Approved
6	29/8/24	Gravelside Siding Access Road crossing updated				
5	11/9/23	13U points km updated				
4	3/12/20	East line siding updated				
3	30/4/20	O'Connors Rd crossing protection updated	DBOCZ			
2	4/2/19	Data verification changes updated including removal of Mangalore pedestrian xing at 109.415 km				

Designed	S KHAJOUI	2/09/16
Checked	J SPARROW	2/09/16
Ind. Rev. Company	ARTC	
Ind. Rev. Name	R RATH	
Review Signature		2/09/16

ARTC ACCEPTANCE
Accepted by P CAMPBELL
Signed:
Acceptance Date 2/09/16

ARTC

NIB-T0661

Sheet No 1 of 1
Sheet Size A3
Scale NTS

TITLE

AVENEL - SEYMOUR

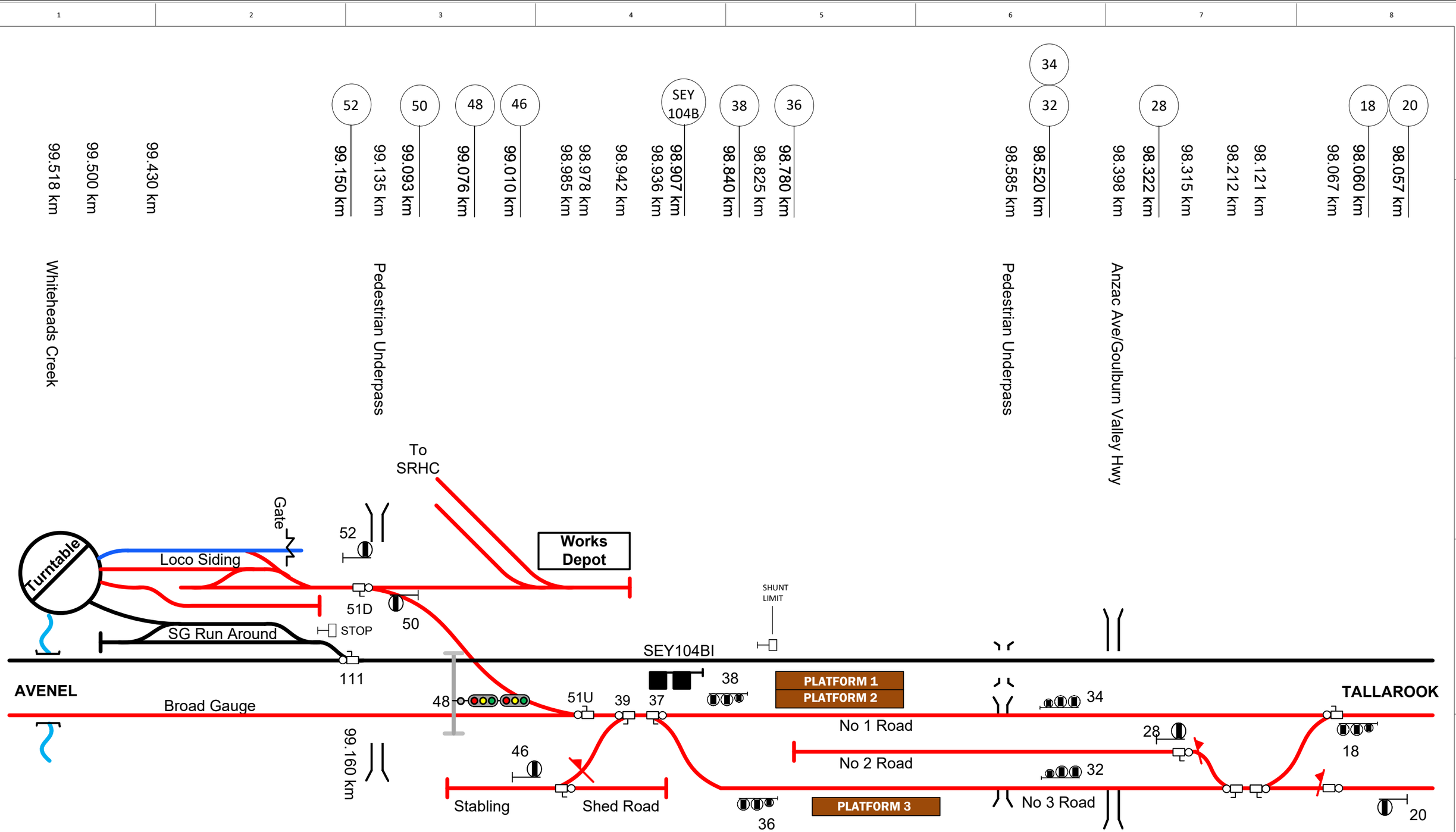

This diagram must be used in conjunction with the corresponding Network Information Book containing the location specific information in Section 2 as well as the legend and general information in Section 1.

Rev	Date	Revision Description	Designed	Checked	Ind.Rev	Approved
3	12/1/26	Stop sign added to SG Run Around siding				
2	11/9/24	Seymour Station Access Road removed				
1	18/6/19	Data verification changes updated				

Designed	S KHAJOUI	2/09/16	ARTC ACCEPTANCE
Checked	J SPARROW	2/09/16	Accepted by P CAMPBELL
Ind. Rev. Company ARTC	Ind. Rev. Name R RATH		Signed:
Review Signature		2/09/16	Acceptance Date 2/09/16

ARTC

NIB-T0662

Sheet No 1 of 1

Scale NTS

Sheet Size A3

TITLE

SEYMOUR

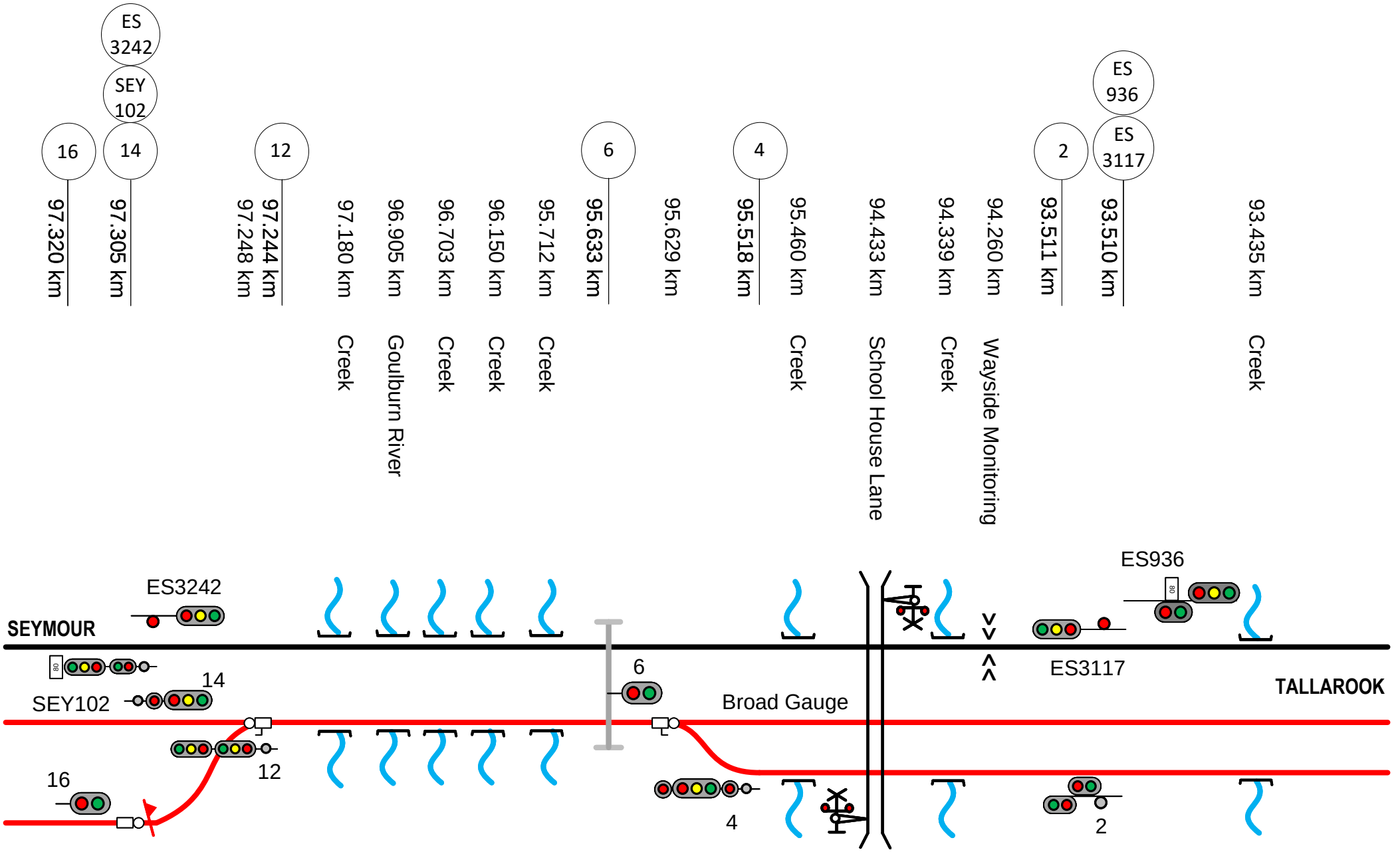

This diagram must be used in conjunction with the corresponding Network Information Book containing the location specific information in Section 2 as well as the legend and general information in Section 1.

Rev	Date	Revision Description	DBOCZ	Designed	Checked	Ind.Rev	Approved
3	5/2/24	Signals ES936 and ES3117 updated					
2	1/5/20	Wayside monitoring equipment added					
1	5/2/19	Data verification changes updated					

Designed	S KHAJOUI	2/9/16	ARTC ACCEPTANCE
Checked	J SPARROW	2/9/16	Accepted by P CAMPBELL
Ind. Rev. Company	ARTC	Ind. Rev. Name R RATH	Signed:
Review Signature		2/9/16	Acceptance Date 2/9/16

ARTC

NIB-T0663

Sheet No 1 of 1 | Sheet Size A4 | Scale NTS

TITLE

SEYMOUR - TALLAROOK

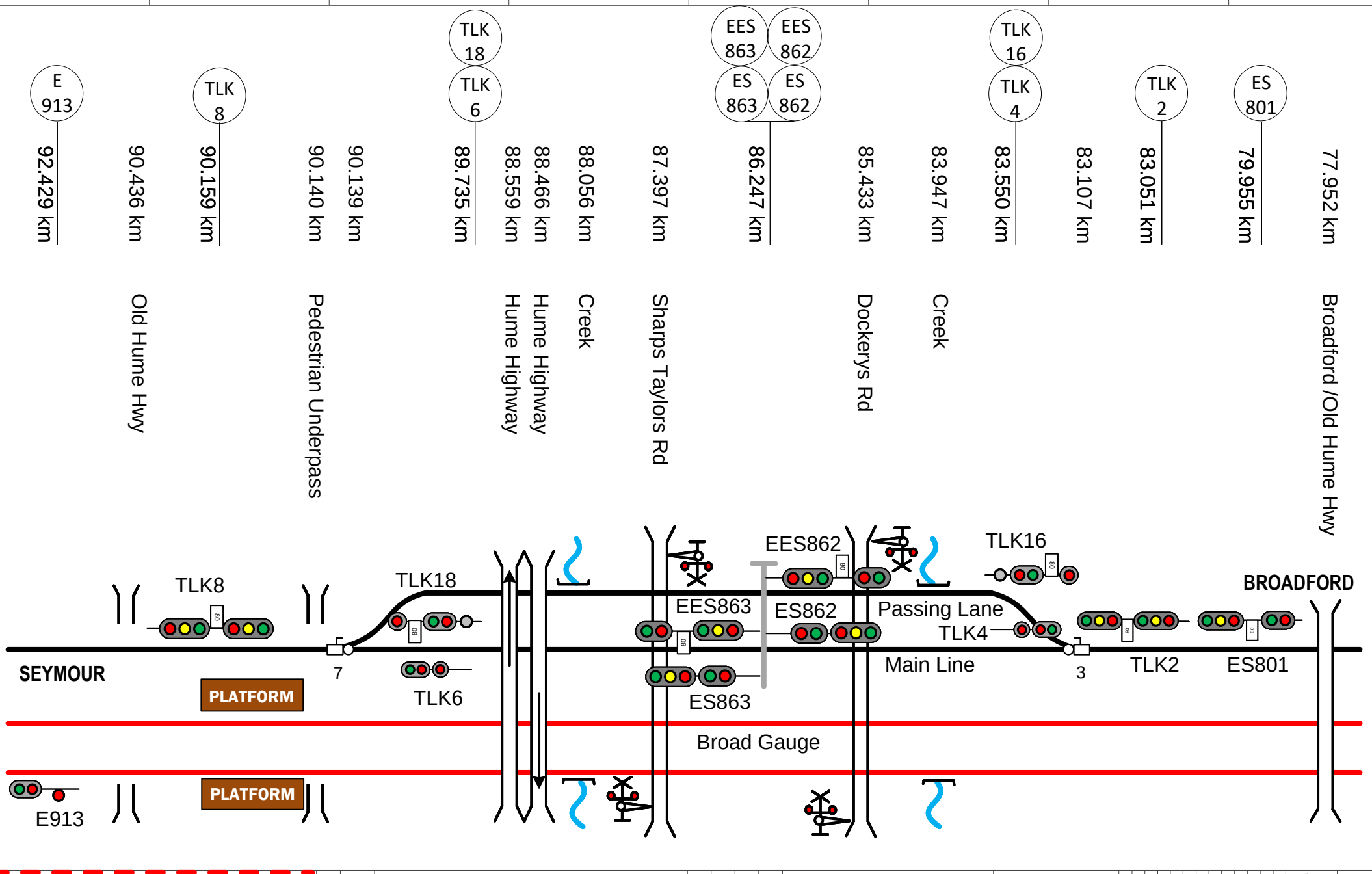

This diagram must be used in conjunction with the corresponding Network Information Book containing the location specific information in Section 2 as well as the legend and general information in Section 1.

Rev	Date	Revision Description	Designed	Checked	Ind.Rev	Approved
4	27/8/24	Signals ES862 EES862 ES863 EES863 km updated				
3	5/2/24	Signals TLK2 and ES801 updated				
2	5/2/19	Data verification changes updated	AGIBB	DBOCZ		
1	7/12/17	Signal km corrections & Kenny's Lane level crossing removed				

Designed	S KHAJOUI	2/9/16	ARTC ACCEPTANCE
Checked	J SPARROW	2/9/16	Accepted by P CAMPBELL
Ind. Rev. Company	ARTC	Ind. Rev. Name	R RATH
Review Signature		2/9/16	Acceptance Date 2/9/16

ARTC

NIB-T0664

Sheet No 1 of 1

Sheet Size A4

Scale NTS

TITLE

TALLAROOK

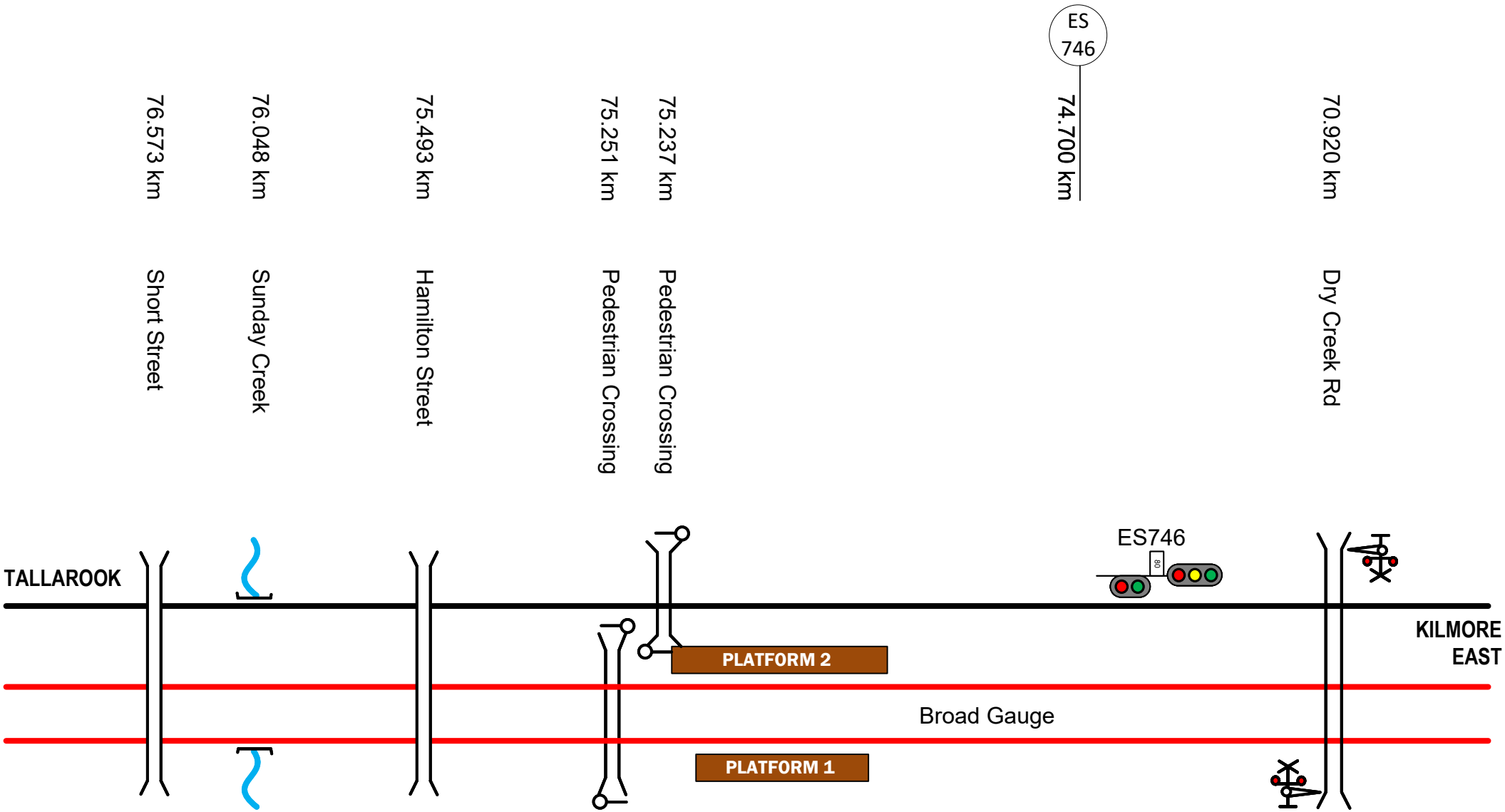

This diagram must be used in conjunction with the corresponding Network Information Book containing the location specific information in Section 2 as well as the legend and general information in Section 1.

Rev	Date	Revision Description	Designed	Checked	Ind.Rev	Approved
4	12/1/26	Hamilton St km updated				
3	11/9/24	Dry Creek Rd crossing protection updated				
2	5/2/19	Data verification changes updated	DBOCZ			
1	7/12/17	Signal km and level crossing corrections				

Designed	S KHAJOUI	2/9/16	ARTC ACCEPTANCE
Checked	J SPARROW	2/9/16	Accepted by P CAMPBELL
Ind. Rev. Company	ARTC	Ind. Rev. Name	R RATH
Review Signature		2/9/16	Signed:
			Acceptance Date 2/9/16

ARTC

NIB-T0665

Sheet No 1 of 1

Sheet Size A4

Scale NTS

TITLE

BROADFORD

MPR 8 — 70.220 km

70.200 km

MPR 18 — MPR 6 — 69.766 km

14 — 66.970 km

66.539 km Creek
66.918 km Creek

EES 661 — KME 28 — ES 661 — KME 24 — 66.194 km

13 — 66.167 km

66.032 km Dry Creek Rd

65.782 km

65.641 km
65.647 km

11 — 65.579 km
65.583 km

KME 16 — KME 4 — 63.767 km

10 — 63.762 km

9 — 63.754 km

63.565 km Pedestrian Crossing

64.054 km Creek

Kilmore East Rd

5 — 63.495 km

KME 2 — 3 — 63.231 km

2 — 63.137 km

1 — 61.360 km
62.709 km Creek

63.251 km

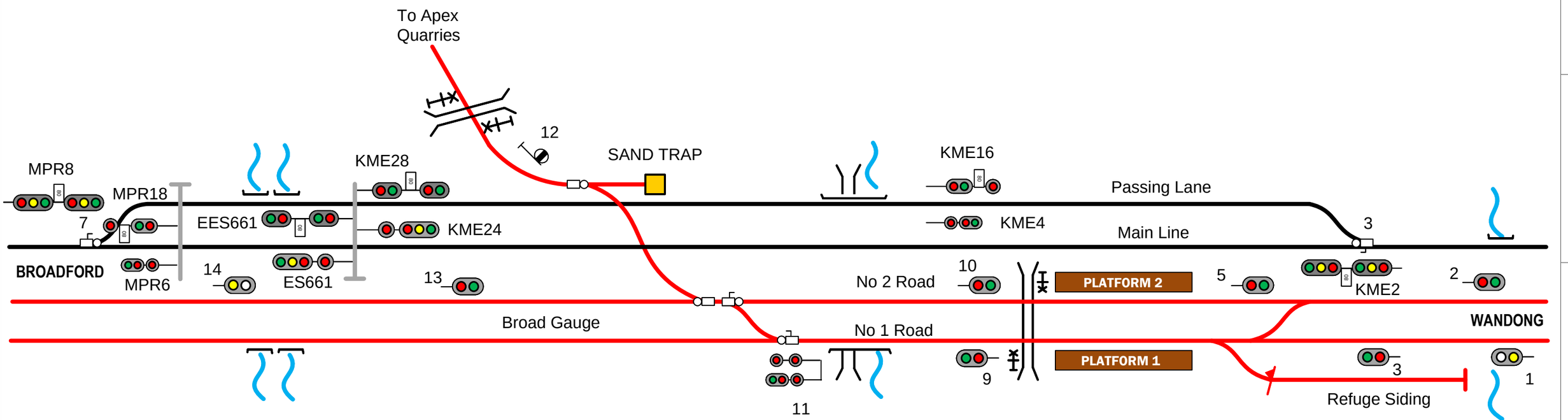

This diagram must be used in conjunction with the corresponding Network Information Book containing the location specific information in Section 2 as well as the legend and general information in Section 1.

Rev	Date	Revision Description	Designed	Checked	Ind.Rev	Approved
3	27/8/24	Signals KME24, KME28, ES661, EES661, MPR6 & MPR18 kms updated				
2	5/2/19	Data verification changes updated	AGIBB	DBOCZ		
1	12/9/17	Signal km corrections				

Designed S KHAJOUI 2/09/16
Checked J SPARROW 2/09/16
Ind. Rev. Company ARTC — Ind. Rev. Name R RATH
Review Signature 2/09/16

ARTC ACCEPTANCE
Accepted by P CAMPBELL
Signed:
Acceptance Date 2/09/16

ARTC

NIB-T0666

Sheet No 1 of 1
Sheet Size A3
Scale NTS

TITLE

KILMORE EAST

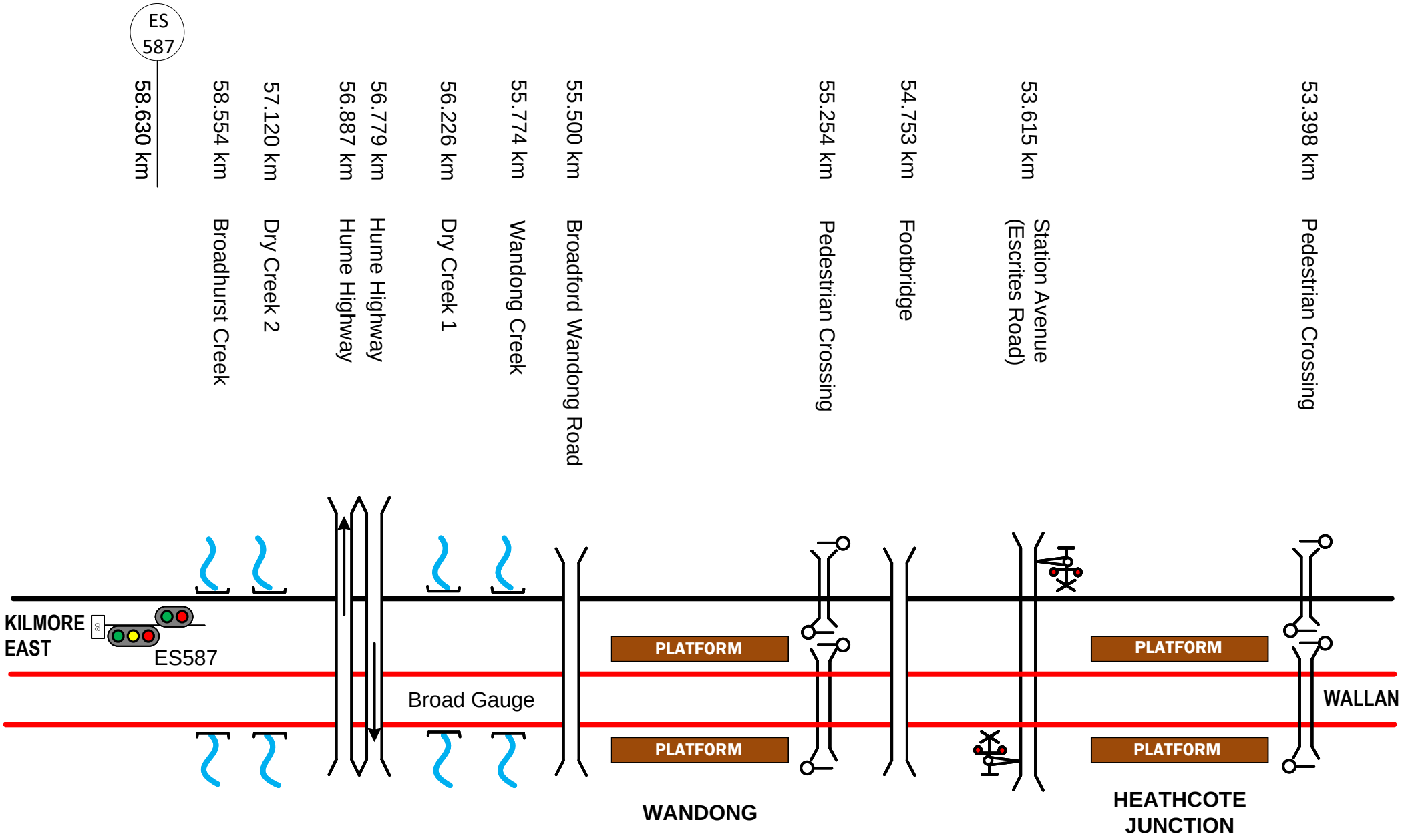

This diagram must be used in conjunction with the corresponding Network Information Book containing the location specific information in Section 2 as well as the legend and general information in Section 1.

Rev	Date	Revision Description	Designed	Checked	Ind.Rev	Approved
2	4/2/19	Data verification changes updated	DBOCZ			
1	3/3/17	Wandong pedestrian crossing upgraded to auto gates	C/M	RRATH		

Designed	S KHAJOUI	2/9/16
Checked	J SPARROW	2/9/16
Ind. Rev. Company	ARTC	Ind. Rev. Name R RATH
Review Signature		2/9/16

ARTC ACCEPTANCE
Accepted by P CAMPBELL
Signed:
Acceptance Date 2/9/16

ARTC

NIB-T0667

Sheet No 1 of 1
Scale NTS
Sheet Size A4

TITLE
WANDONG – HEATHCOTE JUNCTION

ES 528
52.800 km
WLN 8
9
49.244 km
49.108 km
49.031 km
WLN U6
WLN 6
6
48.938 km
48.057 km
5
47.551 km
WLN V4
WLN U4
WLN 4
4
47.388 km
47.334 km
47.302 km
47.264 km
47.244 km
WLN 2
3
47.086 km
47.095 km
46.760 km
2
46.543 km
1
44.695 km
45.085 km
44.053 km
ES 438
ES 439
43.802 km
43.800 km
Merri Creek
Epping Kilmore Rd
Wallan – Whittlesea Rd
Wallan Swamp
Hearn Swamp
Wallan Swamp

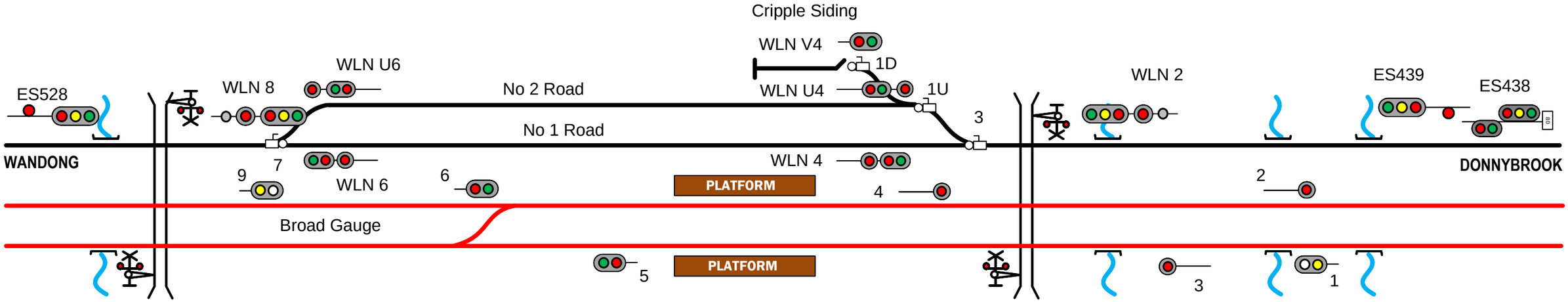

This diagram must be used in conjunction with the corresponding Network Information Book containing the location specific information in Section 2 as well as the legend and general information in Section 1.

Rev	Date	Revision Description	Designed	Checked	Ind.Rev	Approved
3	1/9/25	Wallan resignalling update	AGIBB	DBOCZ		
2	19/2/19	Data verification changes updated including station access removed at 47.555 km				
1	7/12/17	Signal km corrections				

Designed S KHAJOUI 2/09/16
Checked J SPARROW 2/09/16
Ind. Rev. Company ARTC
Ind. Rev. Name R RATH
Review Signature 2/09/16

ARTC ACCEPTANCE
Accepted by P CAMPBELL
Signed:
Acceptance Date 2/09/16

ARTC

NIB-T0668

Sheet No 1 of 1
Sheet Size A3
Scale NTS

TITLE

WALLAN

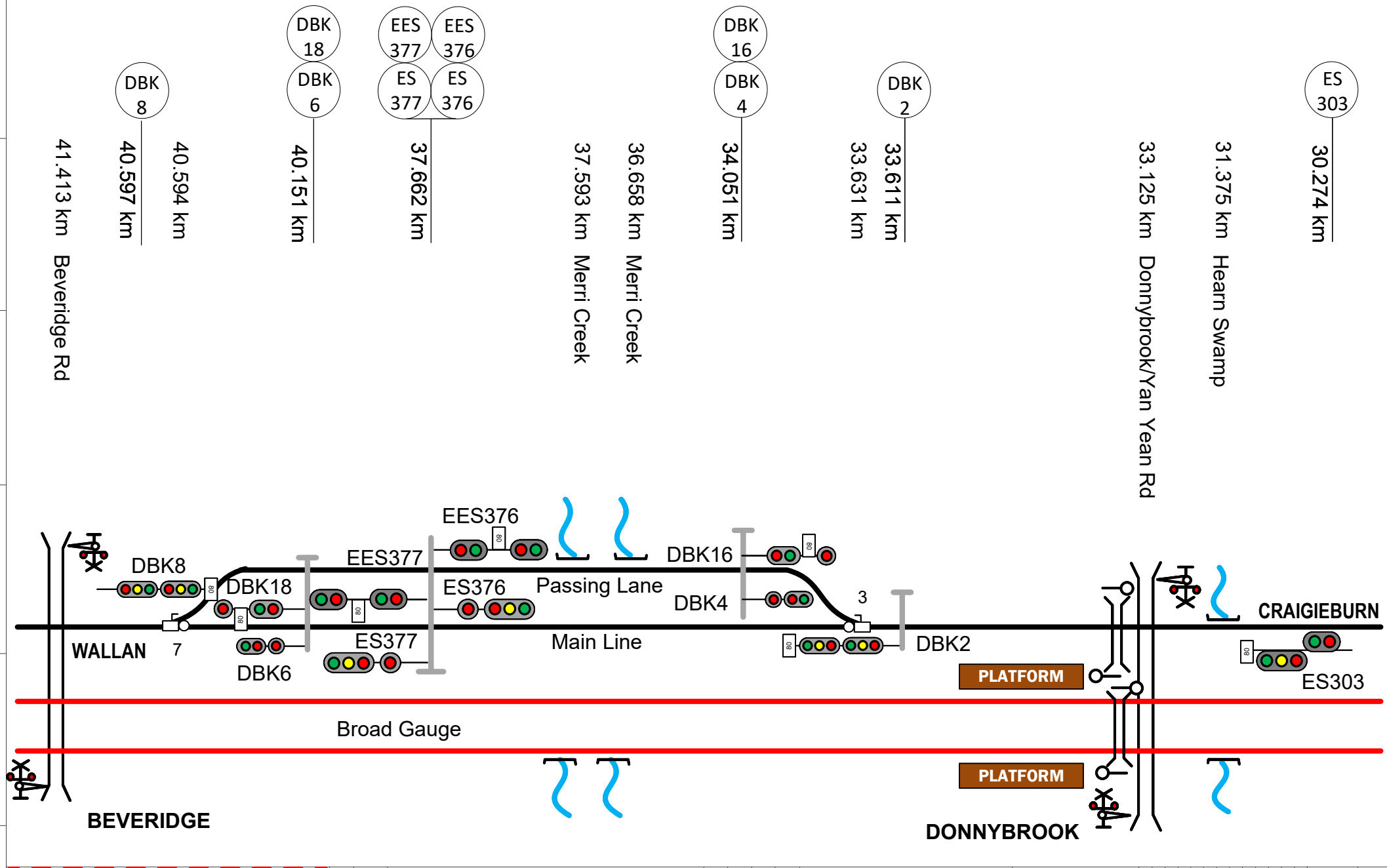

This diagram must be used in conjunction with the corresponding Network Information Book containing the location specific information in Section 2 as well as the legend and general information in Section 1.

Rev	Date	Revision Description	Designed	Checked	Ind.Rev	Approved
4	16/3/26	DBK6 signal km updated to match DBK18				
3	11/9/24	Pedestrian crossing added				
2	4/2/19	Data verification changes updated	AGIBB	DBOCZ		
1	12/9/17	Signal km corrections				

Designed	S KHAJOUI	2/9/16	ARTC ACCEPTANCE
Checked	J SPARROW	2/9/16	Accepted by P CAMPBELL
Ind. Rev. Company	ARTC	Ind. Rev. Name	R RATH
Review Signature		2/9/16	Signed:
			Acceptance Date 2/9/16

ARTC

NIB-T0669

Sheet No 1 of 1

Sheet Size A4

Scale NTS

TITLE

DONNYBROOK

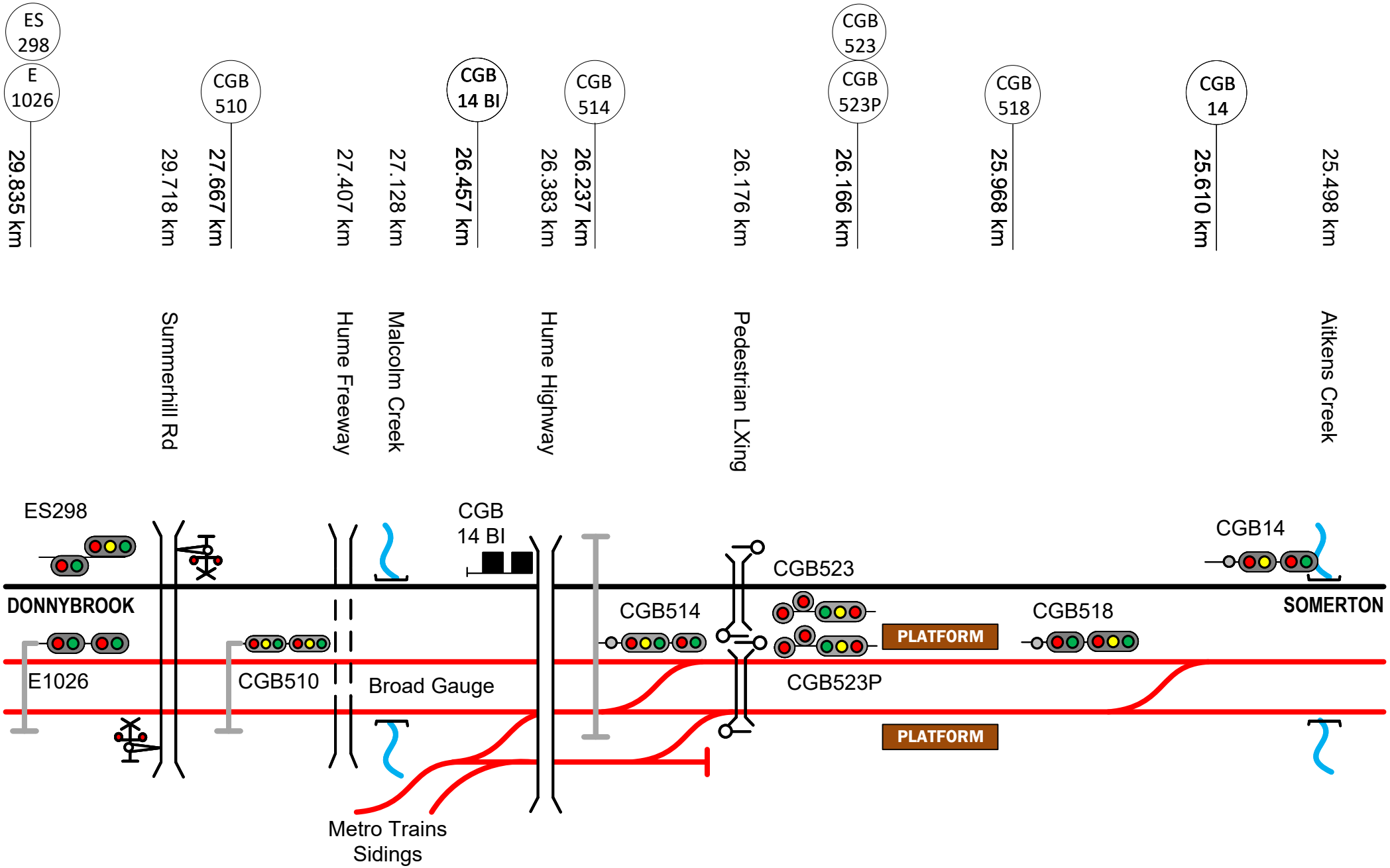

This diagram must be used in conjunction with the corresponding Network Information Book containing the location specific information in Section 2 as well as the legend and general information in Section 1.

Rev	Date	Revision Description	Designed	Checked	Ind.Rev	Approved
3	22/4/26	Somerton Intermodal signalling updates				
2	4/2/19	Data verification changes updated				
1	12/9/17	Signal km corrections				

Designed S KHAJOUI 2/9/16
Checked J SPARROW 2/9/16
Ind. Rev. Company ARTC
Ind. Rev. Name R RATH
Review Signature 2/9/16

ARTC ACCEPTANCE
Accepted by P CAMPBELL
Signed:
Acceptance Date 2/9/16

ARTC

NIB-T0670

Sheet No 1 of 1
Scale NTS
Sheet Size A4

TITLE

CRAIGIEBURN

CGB 28 — 25.365 km
CGB 535 / E 876 — 25.288 km
CGB 26 — 25.278 km
25.271 km
25.218 km
CGB 24 — 25.070 km
CGB 12 — 25.070 km
CGB 539 — 24.357 km
SOM 8 — 23.575 km
23.570 km
SOM U6 / SOM 6 — 23.380 km
SOM 584 — 23.197 km
E 809 — 23.189 km
E 785 — 22.399 km
SOM V4 / SOM U4 / SOM 4
SOM 586 — 21.843 km
21.840 km
SOM 548 — 21.785 km
21.765 km
21.725 km
SOM 543 / SOM 10 — 21.577 km
SOM 589 / SOM 587 — 21.460 km
SOM 2 — 21.453 km
E 734 — 20.962 km
SOM 591 — 20.762 km
20.245 km

Somerton Rd

Dunkeld St/Lovat Court Pedestrian Xing

SOMERTON INTERMODAL FREIGHT TERMINAL

INNER TERMINAL

OUTER TERMINAL

ONE STEEL SIDING

BLUE CIRCLE SOUTHERN CEMENT SIDING

FORMER CLYDE INDUSTRIES SIDINGS (Closed/ Removed)

To UPFIELD (Closed)

SOM548

SOM V4

448D

489D

1D

1U

CGB28

CGB26

CGB24

27

13U

SOM 8

SOM U6

No 2 Road

SOM U4

3

SOM543

SOM10

SOM 2

CRAIGIEBURN

13D

7

No 1 Road

SOM 4

CGB12

SOM 6

489U

E734

E876

Broad Gauge

SOM584

PLATFORM

PLATFORM

SOM589

SOM586

CGB535

CGB539

E809

E785

ROXBURGH PARK

SOM587

SOM591

MELBOURNE

This diagram must be used in conjunction with the corresponding Network Information Book containing the location specific information in Section 2 as well as the legend and general information in Section 1.

Rev	Date	Revision Description	Designed	Checked	Ind.Rev	Approved
6	22/4/26	Intermodal signalling updates				
5	28/1/25	Intermodal terminal connection added & kms updated				
4	2/9/24	Yard roads, signals and kms updated				
3	26/05/22	Points numbering corrected				
2	4/02/19	Data verification changes updated				

Designed	S KHAJOUI	2/09/16
Checked	J SPARROW	2/09/16
Ind. Rev. Company	ARTC	Ind. Rev. Name R RATH
Review Signature		2/09/16

ARTC ACCEPTANCE
Accepted by P CAMPBELL
Signed:
Acceptance Date 2/09/16

ARTC

NIB-T0671

Sheet No 1 of 1
Scale NTS
Sheet Size A3

TITLE

SOMERTON

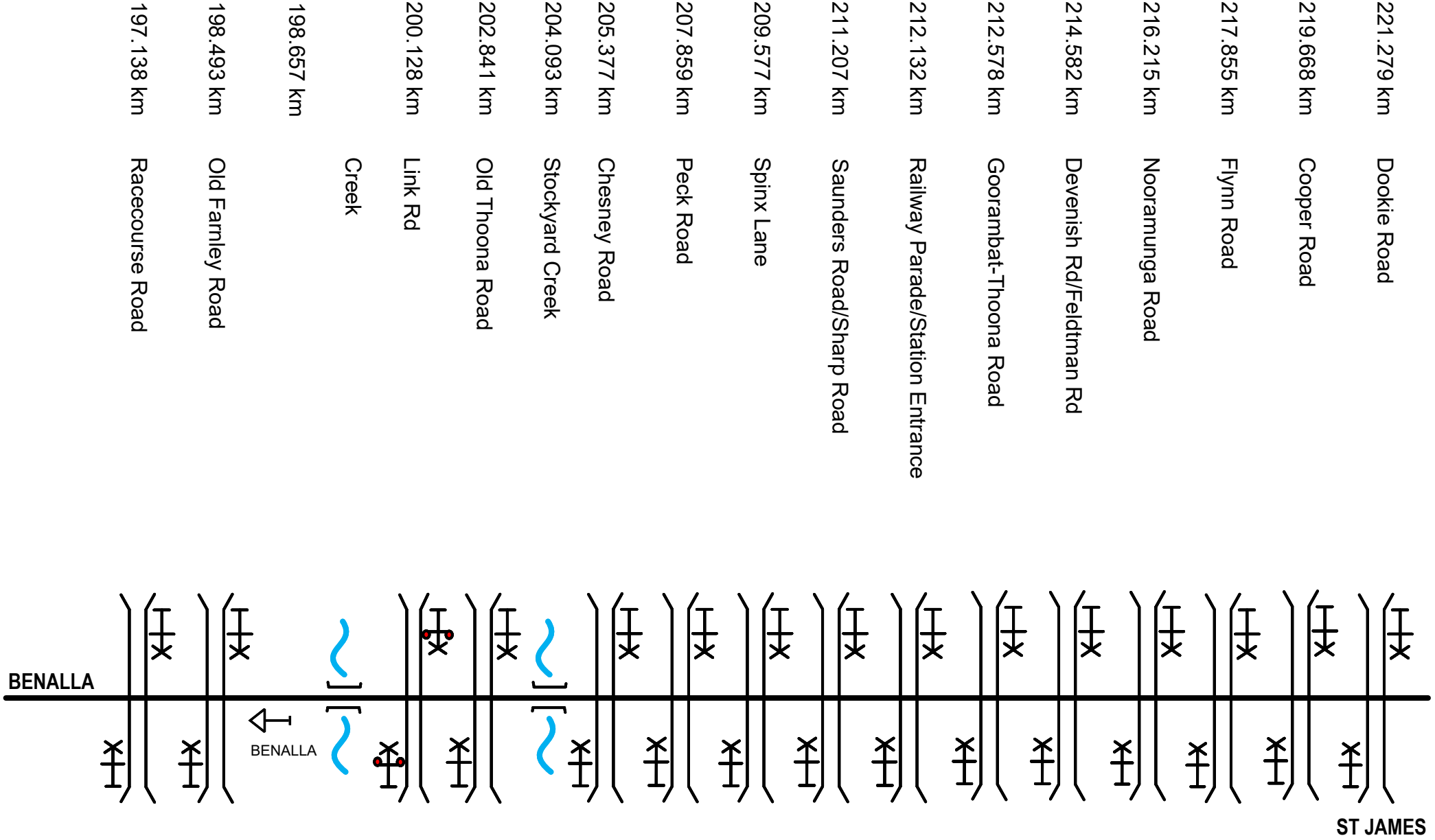

This diagram must be used in conjunction with the corresponding Network Information Book containing the location specific information in Section 2 as well as the legend and general information in Section 1.

Rev	Date	Revision Description	DBOCZ	Designed	Checked	Ind.Rev	Approved
2	9/9/25	Benalla location board moved from Benalla diagram and Saleyards Rd moved to Benalla diagram					
1	4/2/19	Data verification changes updated					

Designed	S KHAJOUI	2/9/16	ARTC ACCEPTANCE
Checked	J SPARROW	2/9/16	Accepted by P CAMPBELL
Ind. Rev. Company	ARTC	Ind. Rev. Name R RATH	Signed:
Review Signature		2/9/16	Acceptance Date 2/9/16

ARTC

NIB-T0672

Sheet No 1 of 1

Sheet Size A4

Scale NTS

TITLE

BENALLA – ST JAMES

222.545 km Boxwood Road

224.939 km

225.074 km Lidgerwood Road

226.713 km Oliver Road

227.002 km

227.538 km

228.049 km

228.288 km

228.314 km St James Road

229.049 km

229.747 km

229.948 km Beggs Road

231.533 km Cooper Road

231.819 km

233.929 km Schoolhouse Lxing/Wright Rd

236.329 km Devenish Rd/Pelluebla Road

237.398 km Crossing Rd

BENALLA

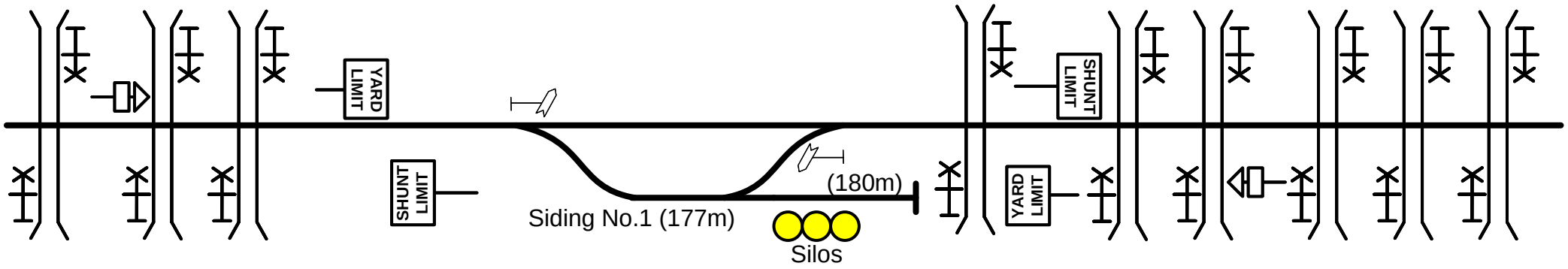

YARRAWONGA

This diagram must be used in conjunction with the corresponding Network Information Book containing the location specific information in Section 2 as well as the legend and general information in Section 1.

Rev	Date	Revision Description	Designed	Checked	Ind.Rev	Approved
2	27/11/24	Point machine symbols correction	DBOCZ			
1	4/2/19	Data verification changes updated				

Designed	S KHAJOUI	2/9/16	ARTC ACCEPTANCE
Checked	J SPARROW	2/9/16	Accepted by P CAMPBELL
Ind. Rev. Company	ARTC	Ind. Rev. Name	R RATH
Review Signature		2/9/16	Signed:
			Acceptance Date 2/9/16

ARTC

NIB-T0673

Sheet No 1 of 1

Scale NTS

Sheet Size A4

TITLE

ST JAMES

239.819 km Boosey Creek

240.430 km Tungamah Main Rd/Spry Street

241.235 km Chinamans Lane

242.576 km Mays Hill Road

244.295 km Cemetery Road

246.594 km Hill Plain Road

248.244 km Three Chain Road

248.956 km Telford Rd/Tungamah Road

250.934 km Connells Road

252.838 km Beatties Road

254.621 km Dodds Road

255.001 km Dowdles Swamp / Muckatah Creek

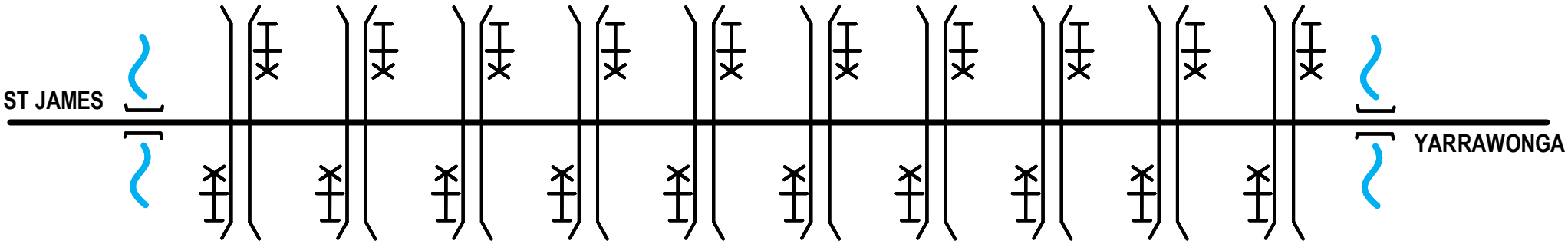

This diagram must be used in conjunction with the corresponding Network Information Book containing the location specific information in Section 2 as well as the legend and general information in Section 1.

Rev	Date	Revision Description	Designed	Checked	Ind.Rev	Approved

Designed	S KHAJOUI	2/9/16	ARTC ACCEPTANCE
Checked	J SPARROW	2/9/16	Accepted by P CAMPBELL
Ind. Rev. Company	ARTC	Ind. Rev. Name R RATH	Signed:
Review Signature		2/9/16	Acceptance Date 2/9/16

ARTC

TITLE

ST JAMES - YARRAWONGA

NIB-T0674

Sheet No 1 of 1

Scale NTS

Sheet Size A4

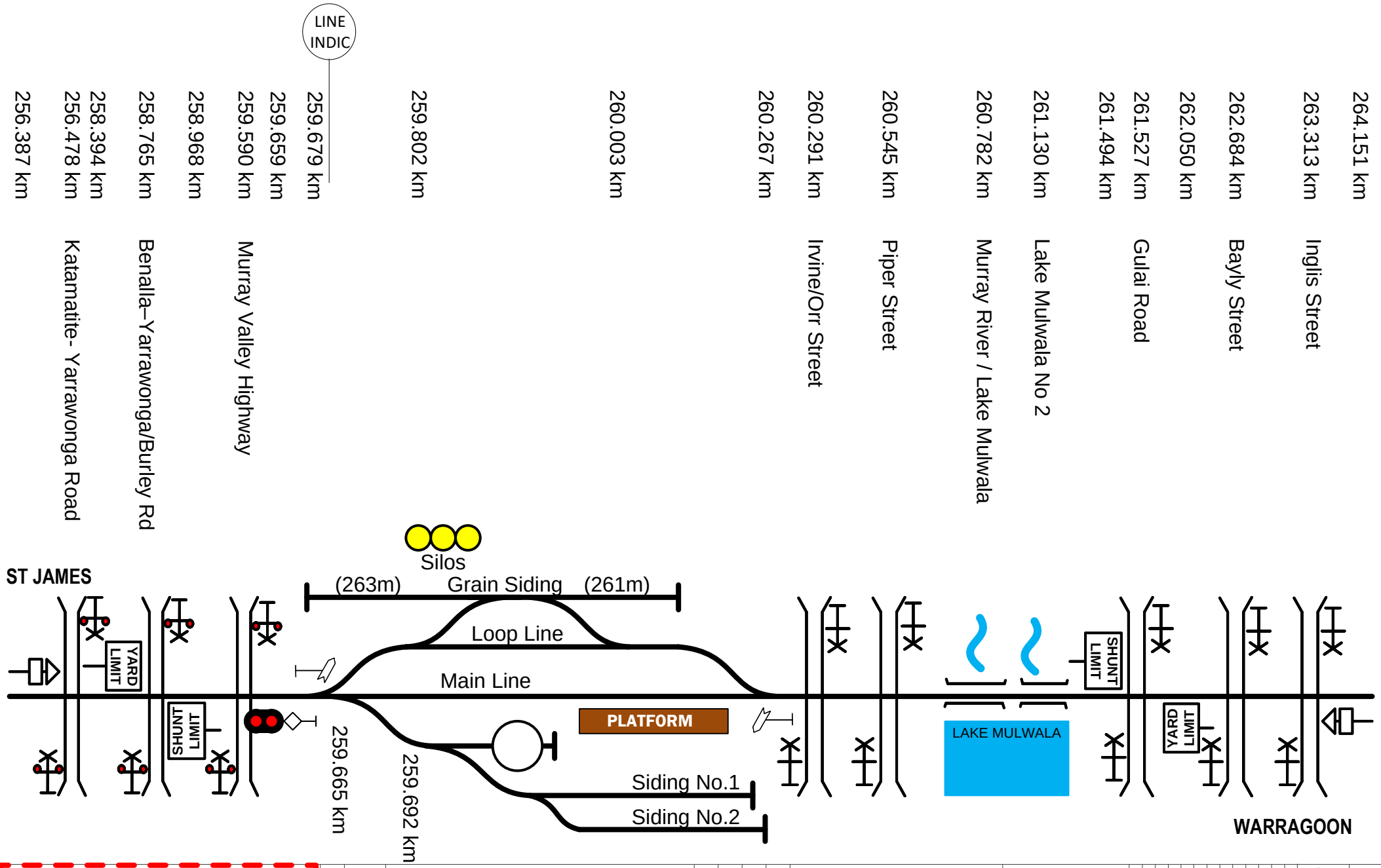

This diagram must be used in conjunction with the corresponding Network Information Book containing the location specific information in Section 2 as well as the legend and general information in Section 1.

Rev	Date	Revision Description	Designed	Checked	Ind.Rev	Approved
2	27/11/24	Point machine symbols correction				
1	4/2/19	Data verification changes updated	DBOCZ			

Designed	S KHAJOUI	2/9/16	ARTC ACCEPTANCE
Checked	J SPARROW	2/9/16	Accepted by P CAMPBELL
Ind. Rev. Company	ARTC	Ind. Rev. Name R RATH	Signed:
Review Signature		2/9/16	Acceptance Date 2/9/16

ARTC

NIB-T0675

Sheet No 1 of 1

Sheet Size A4

Scale NTS

TITLE

YARRAWONGA

291.757 km	Boat Rock Road
290.713 km	Waterbag Rd/Yarrawonga Rd
287.359 km	Rest Road
287.022 km	
286.138 km	Renwarra Rd/Cameron LXing
285.008 km	
284.468 km	
282.727 km	
282.206 km	
281.802 km	Savernake Road
281.719 km	
281.238 km	Wheelers Lane
281.180 km	
279.823 km	Unnamed Road
279.172 km	
278.650 km	Carmichaels Crossing
278.285 km	Carmichaels Road
275.583 km	Ten Mile Crossing
271.255 km	Sloanes Siding Rd/Moreton Rd
268.032 km	Atkins Lxing/Baileys Road
265.293 km	Tocumwal Road
264.455 km	Barooga Rd/North Street
264.271 km	Mulwala Canal

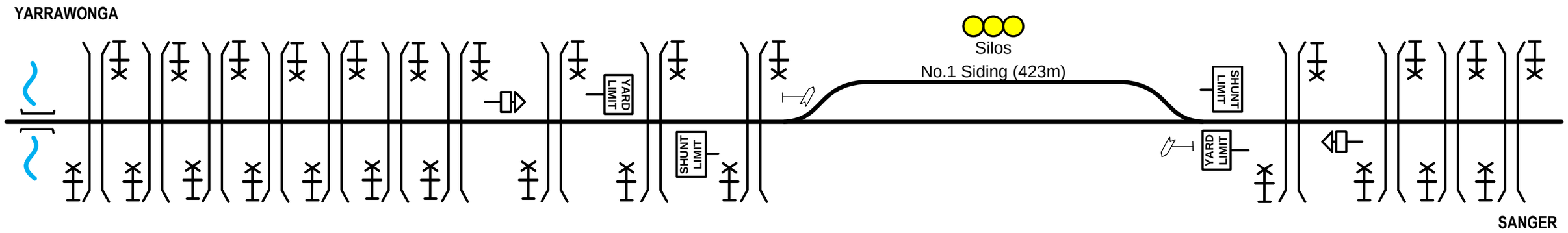

This diagram must be used in conjunction with the corresponding Network Information Book containing the location specific information in Section 2 as well as the legend and general information in Section 1.

Rev	Date	Revision Description
2	27/11/24	Point machine symbols correction
1	4/2/19	Updated km's from verification spreadsheet

DBOC2

Designed				
Checked				
Ind.Rev				
Approved				

Designed	S KHAJOUI	2/09/16
Checked	J SPARROW	2/09/16
Ind. Rev. Company	Ind. Rev. Name	
ARTC	R RATH	
Review Signature		2/09/16

ARTC ACCEPTANCE
Accepted by
P CAMPBELL
Signed:
Acceptance Date 2/09/16

ARTC

NIB-T0676

Sheet No 1 of 1

Sheet Size A3

Scale NTS

TITLE

WARRAGOON

294.642 km Riverina Highway

298.596 km Botts Road

300.236 km

302.241 km

302.749 km

302.858 km Sanger Road

303.234 km

303.745 km

304.541 km

305.085 km

307.128 km

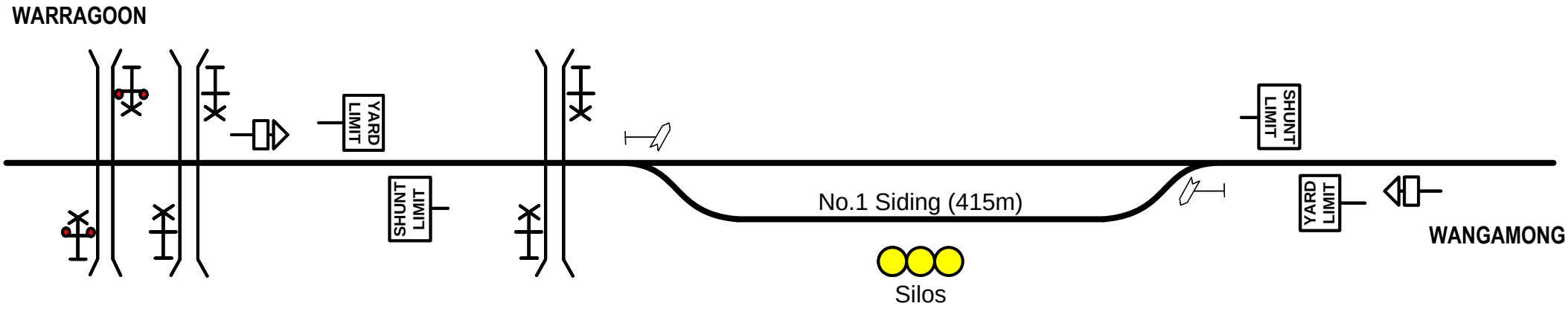

This diagram must be used in conjunction with the corresponding Network Information Book containing the location specific information in Section 2 as well as the legend and general information in Section 1.

Rev	Date	Revision Description	Designed	Checked	Ind.Rev	Approved
2	27/11/24	Point machine symbols correction	DBOCZ			
1	4/2/19	Updated km's from verification spreadsheet				

Designed	S KHAJOUI	2/9/16
Checked	J SPARROW	2/9/16
Ind. Rev. Company	ARTC	
Ind. Rev. Name	R RATH	
Review Signature		2/9/16

ARTC ACCEPTANCE
Accepted by P CAMPBELL
Signed:
Acceptance Date 2/9/16

ARTC

NIB-T0677

Sheet No 1 of 1

Sheet Size A4

Scale NTS

TITLE

SANGER

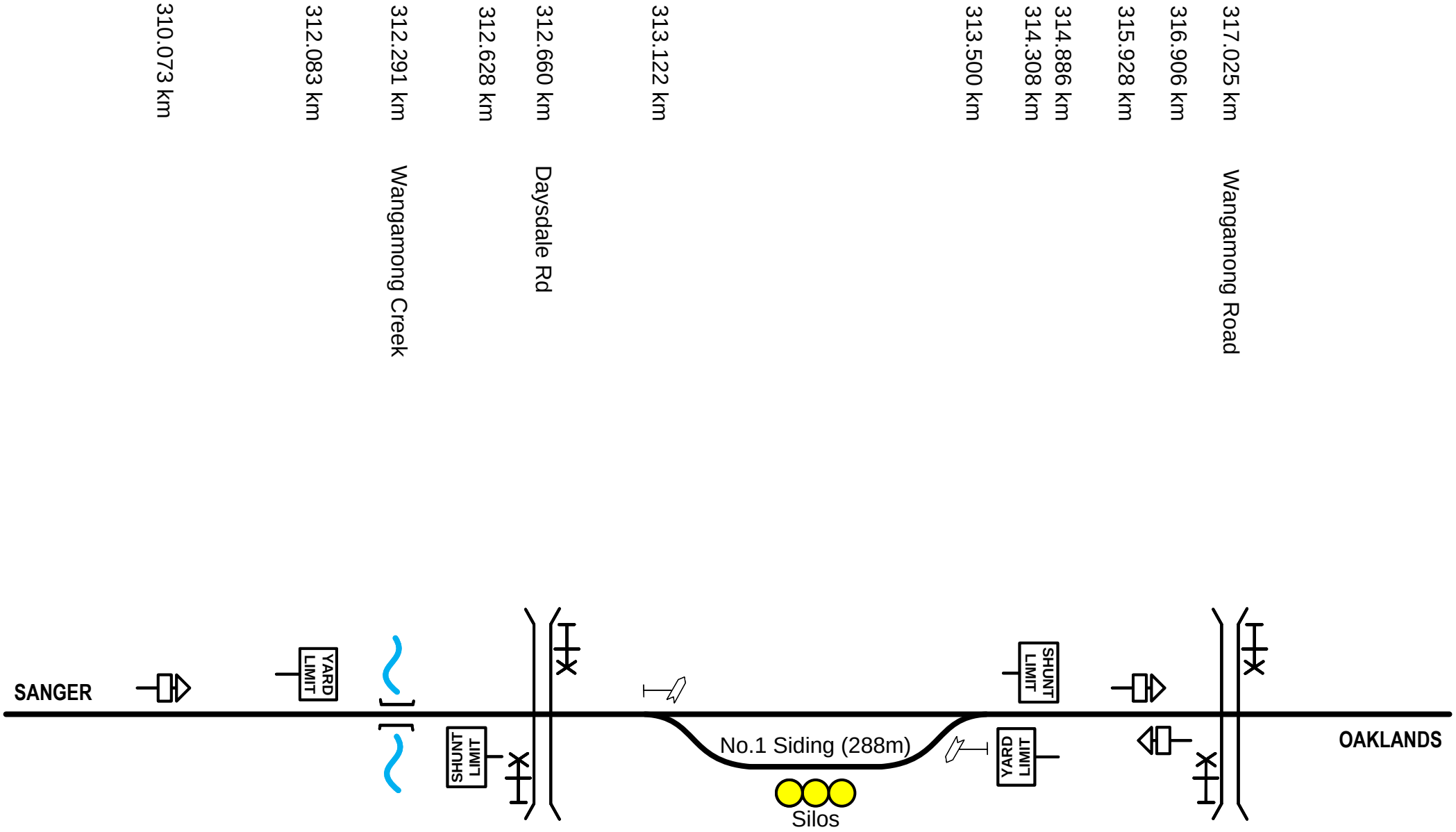

This diagram must be used in conjunction with the corresponding Network Information Book containing the location specific information in Section 2 as well as the legend and general information in Section 1.

Rev	Date	Revision Description	Designed	Checked	Ind.Rev	Approved
2	27/11/24	Point machine symbols correction				
1	12/9/17	Oaklands AWB siding moved to Oaklands diagram				

Designed	S KHAJOUI	2/9/16	ARTC ACCEPTANCE
Checked	J SPARROW	2/9/16	Accepted by P CAMPBELL
Ind. Rev. Company	ARTC	Ind. Rev. Name	R RATH
Review Signature		2/9/16	Signed:
			Acceptance Date 2/9/16

ARTC

NIB-T0678

Sheet No 1 of 1

Sheet Size A4

Scale NTS

TITLE

WANGAMONG

316.990 km
317.503 km
318.651 km
319.479 km
320.160 km
320.807 km
320.850 km
320.930 km
321.510 km
321.630 km
321.720 km

Jeriderie- Oaklands Rd/Millthorpe Street

Murray Street

Clear Hills Road

End TOW

WANGAMONG

STOP
Begin TOW

LIMIT
SHUNT

AWB Grain Terminal

No.1 Siding (740m)

OAKLANDS AWB

Silos

(100m)

No.1 Siding

(40m)

OAKLANDS

This diagram must be used in conjunction with the corresponding Network Information Book containing the location specific information in Section 2 as well as the legend and general information in Section 1.

Rev	Date	Revision Description	Designed	Checked	Ind.Rev	Approved
3	8/8/22	Oaklands yard kms updated & Clear Hills Road crossing added				
2	4/2/19	Data verification changes updated	DBOCZ			
1	12/9/17	Oaklands AWB siding moved from Wangamong diagram & TOW signs added				

Designed S KHAJOUI 2/9/16
Checked J SPARROW 2/9/16
Ind. Rev. Company ARTC
Ind. Rev. Name R RATH
Review Signature 2/9/16

ARTC ACCEPTANCE
Accepted by P CAMPBELL
Signed:
Acceptance Date 2/9/16

ARTC

NIB-T0679

Sheet No 1 of 1
Scale NTS
Sheet Size A4

TITLE

OAKLANDS

Drawing Legend

	Standard gauge track		Dual gauge track
	Broad gauge track		Crossover
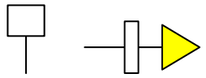	Advisory Sign or Location Sign		Tunnel
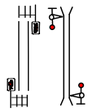	Pedestrian Crossing		Passive Protection Level Crossing
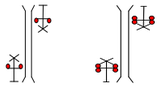	Active Protection Level Crossing – Flashing Lights	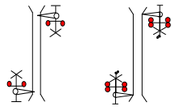	Active Protection Level Crossing – Lights and Boom
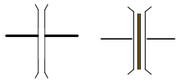	Bridge or Overpass		Underpass
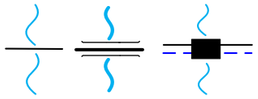	River/Creek or Significant river bridge or Viaduct	Station Passenger Platform	Station or Platform
	Derail		Dual Control Motorised Points
	Turnout		Catchpoint
	Point Indicator		Mechanical Frame
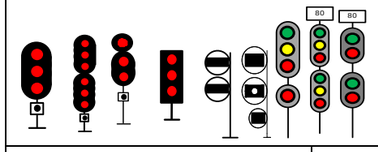	Absolute Signals (Absolute signals in Victoria containing a ‘P’ on the name plate are co-acting signals)		
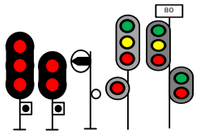	Permissive Signals	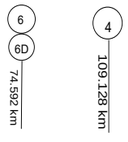	Signal number reference
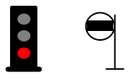	Dwarf Signals		Banner Indicator
	Overheight Detectors	>> <<	Wayside Equipment