



AUSTRALIAN RAIL TRACK CORPORATION LTD

This document has been adopted by the ARTC with the permission of the NSW Government and will continue to apply under the authority of the ARTC General Manager Risk and Safety until further notice

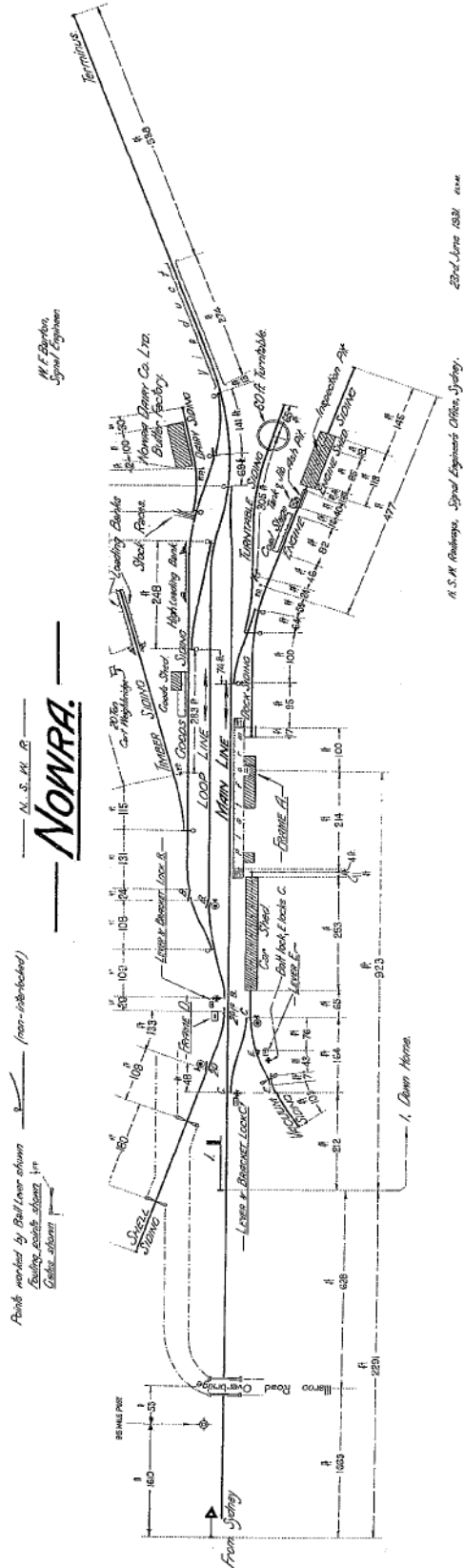
Illawarra Division

- [***Home Page***](#)
- [***Section Pages***](#)
- [***Coal train Pages***](#)
- [***Track Diagrams***](#)

TRAIN OPERATING CONDITIONS

Illawarra

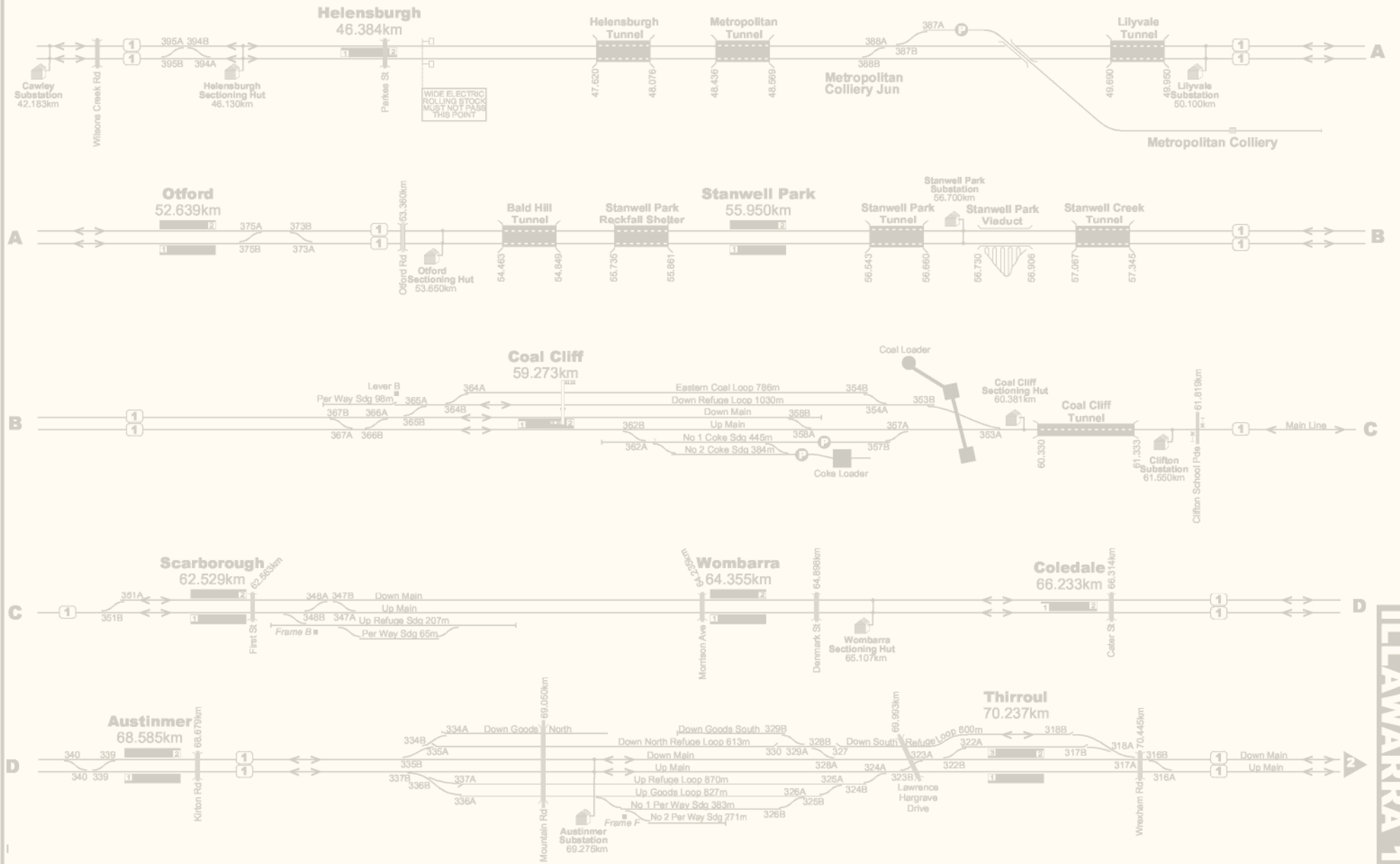
track diagrams



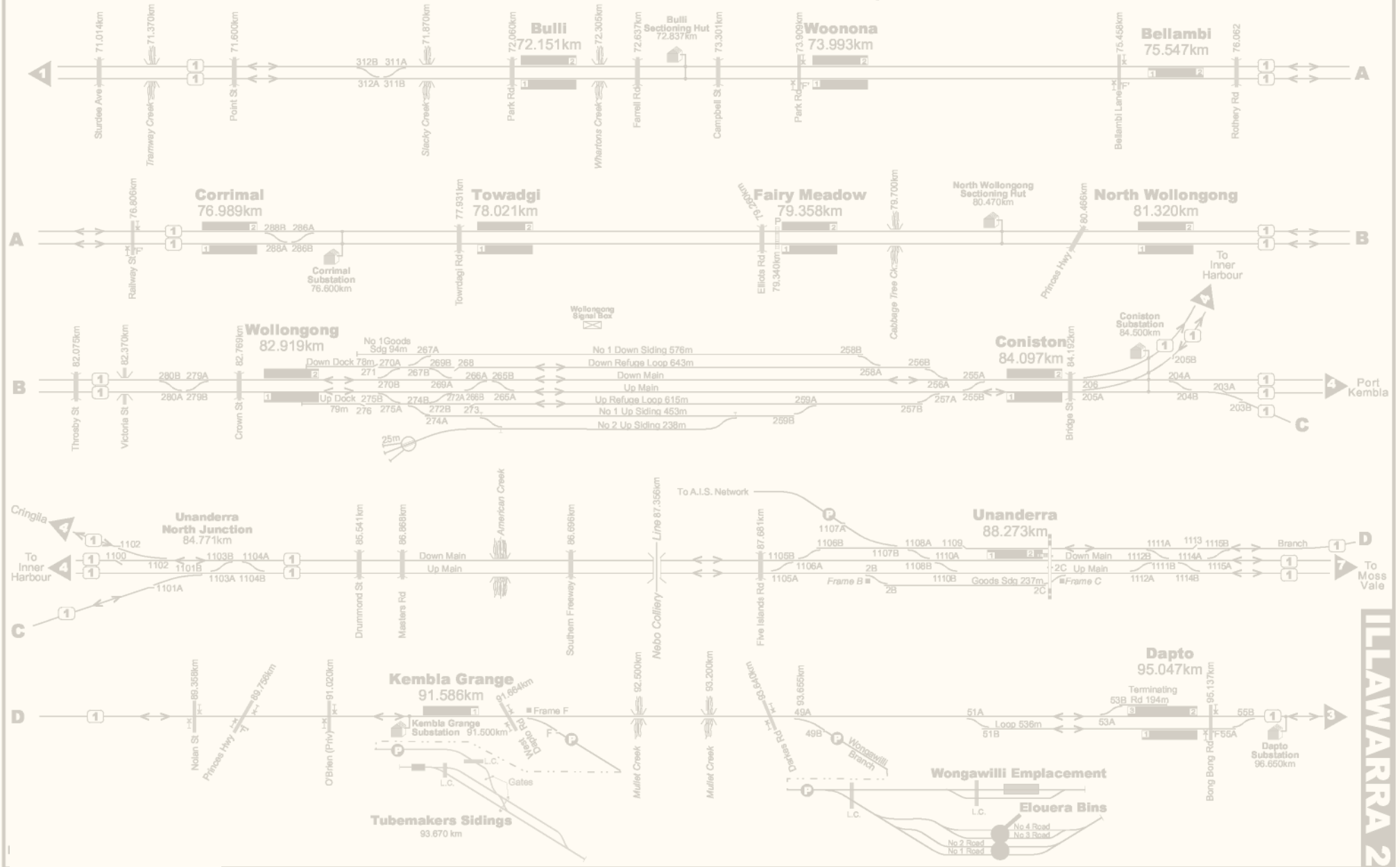
Illawarra Track Diagrams cover the following areas:

- * Helensburgh to Bomaderry (Nowra)
- * Unanderra to Moss Vale
- * Coniston to Port Kembla
- * Coniston to Inner Harbour

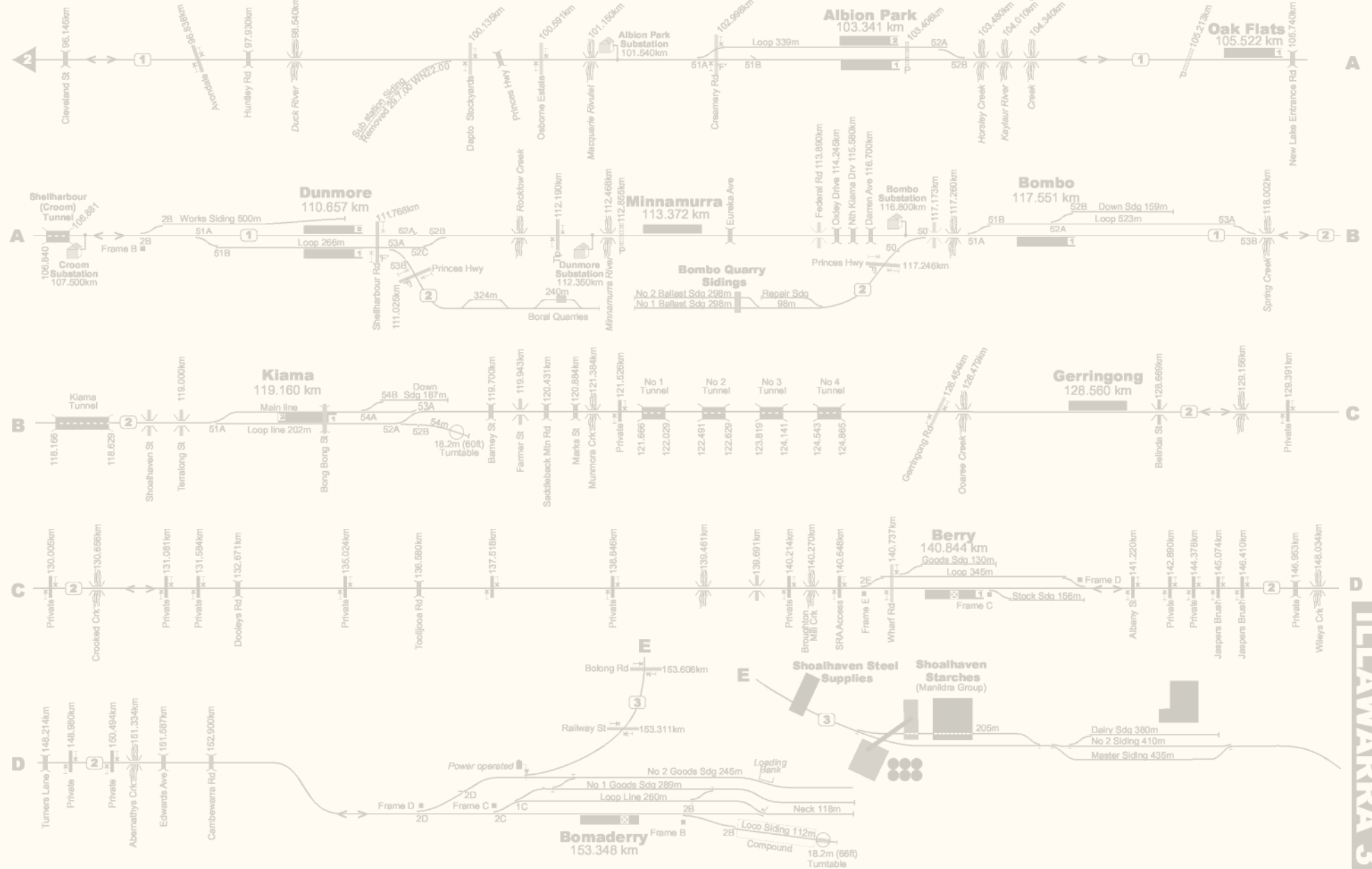
TRACK DIAGRAM - Helensburgh to Thirroul



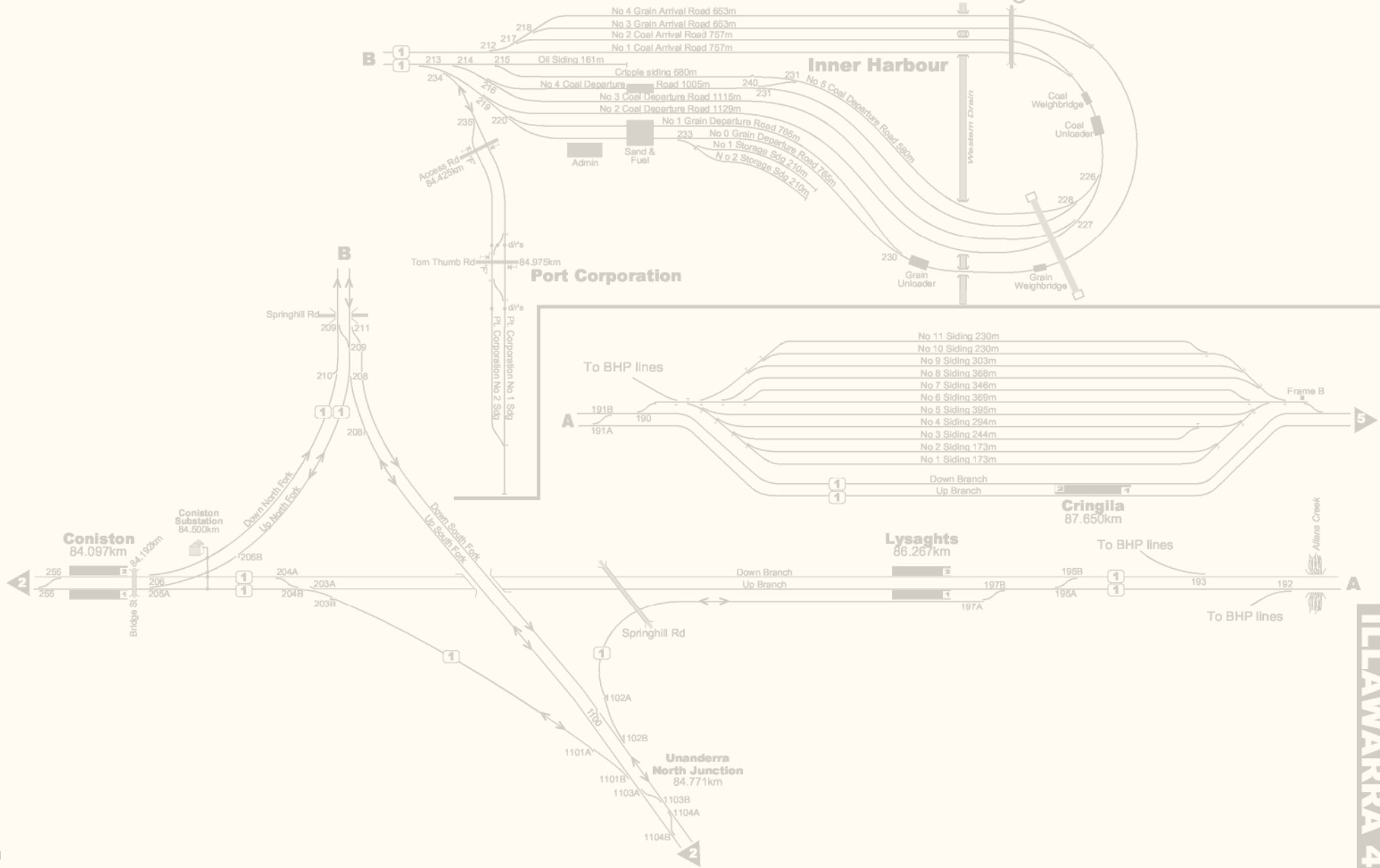
TRACK DIAGRAM - Bulli to Dapto



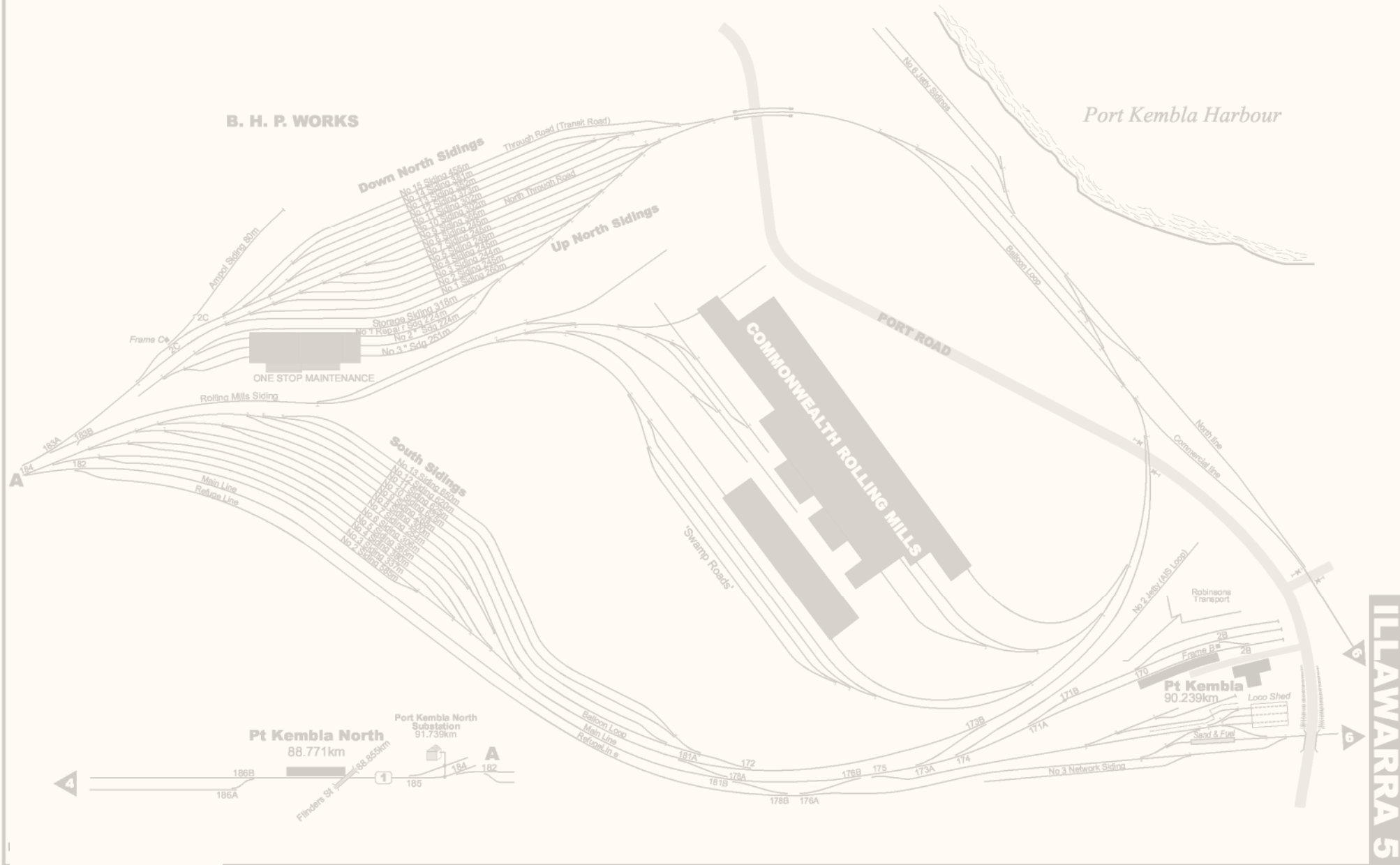
TRACK DIAGRAM - Albion Park to Bomaderry



TRACK DIAGRAM - Coniston - Inner Harbour - Cringila



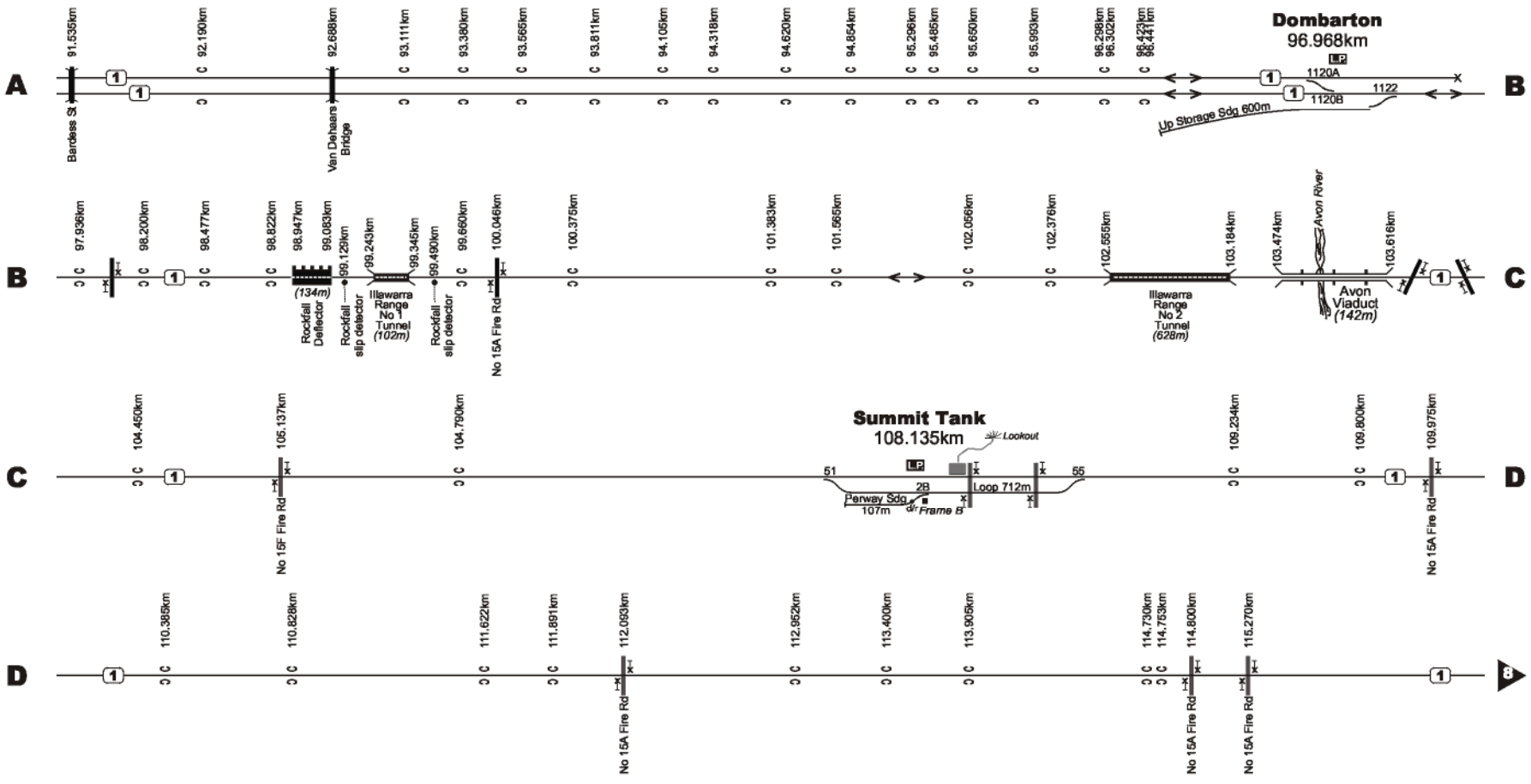
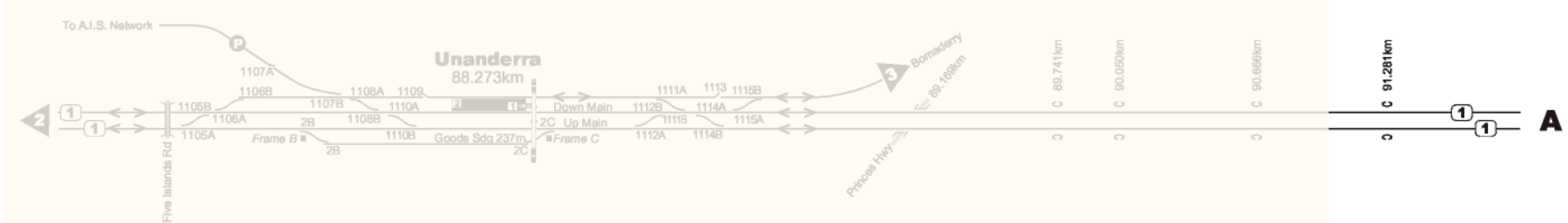
TRACK DIAGRAM - Port Kembla Station and Balloon Loop



TRACK DIAGRAM - Port Kembla Jetty area



TRACK DIAGRAM - Unanderra - Moss Vale



TRACK DIAGRAM - Unanderra - Moss Vale

