



AUSTRALIAN RAIL TRACK CORPORATION LTD

*This document has been adopted by the ARTC with the permission of the NSW Government
and will continue to apply under the authority of the ARTC General Manager Risk and Safety
until further notice*

Northern Division

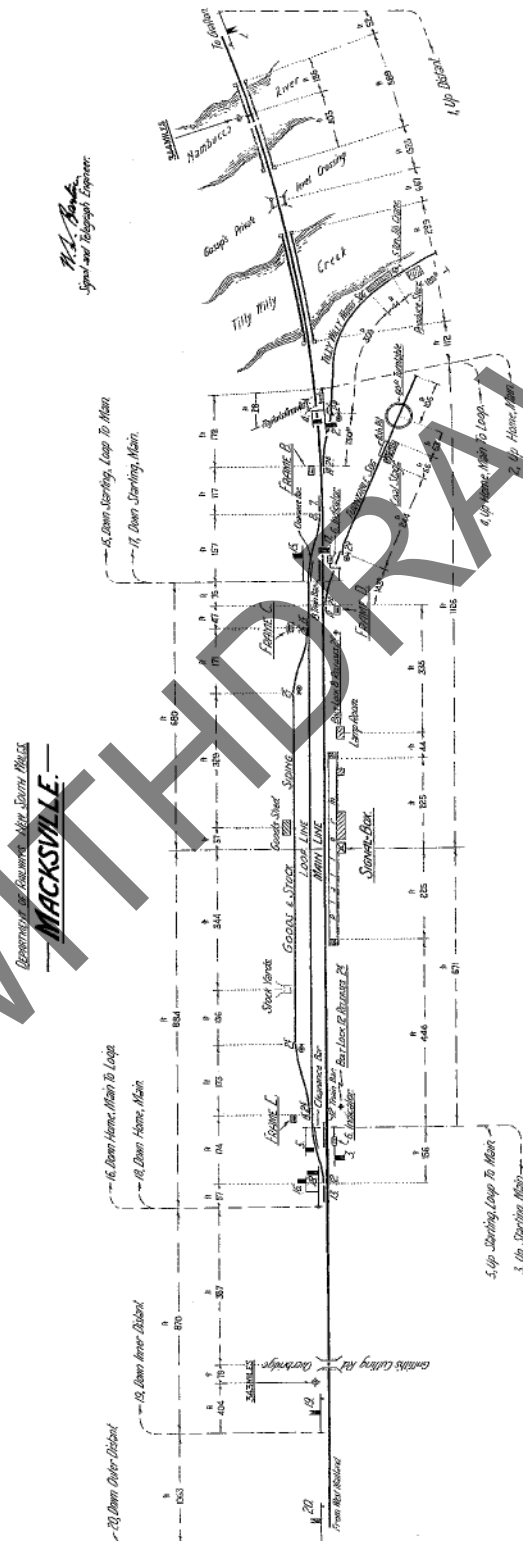
- ***Home Page***
- ***Section Pages***
- ***Coal train Pages***
- ***Passenger train running times***
- ***Track Diagrams - North***
- ***Track Diagrams - North Coast***
- ***Photo Page - North***
- ***Photo Page - North Coast***

CPH's 1 and 7 approaching Ardglen Tunnel

TRAIN OPERATING CONDITIONS

north coast

track diagrams



Northern Track Diagrams cover the following areas:

All Northern Track Diagrams (Main & Branch) bounded by the following:

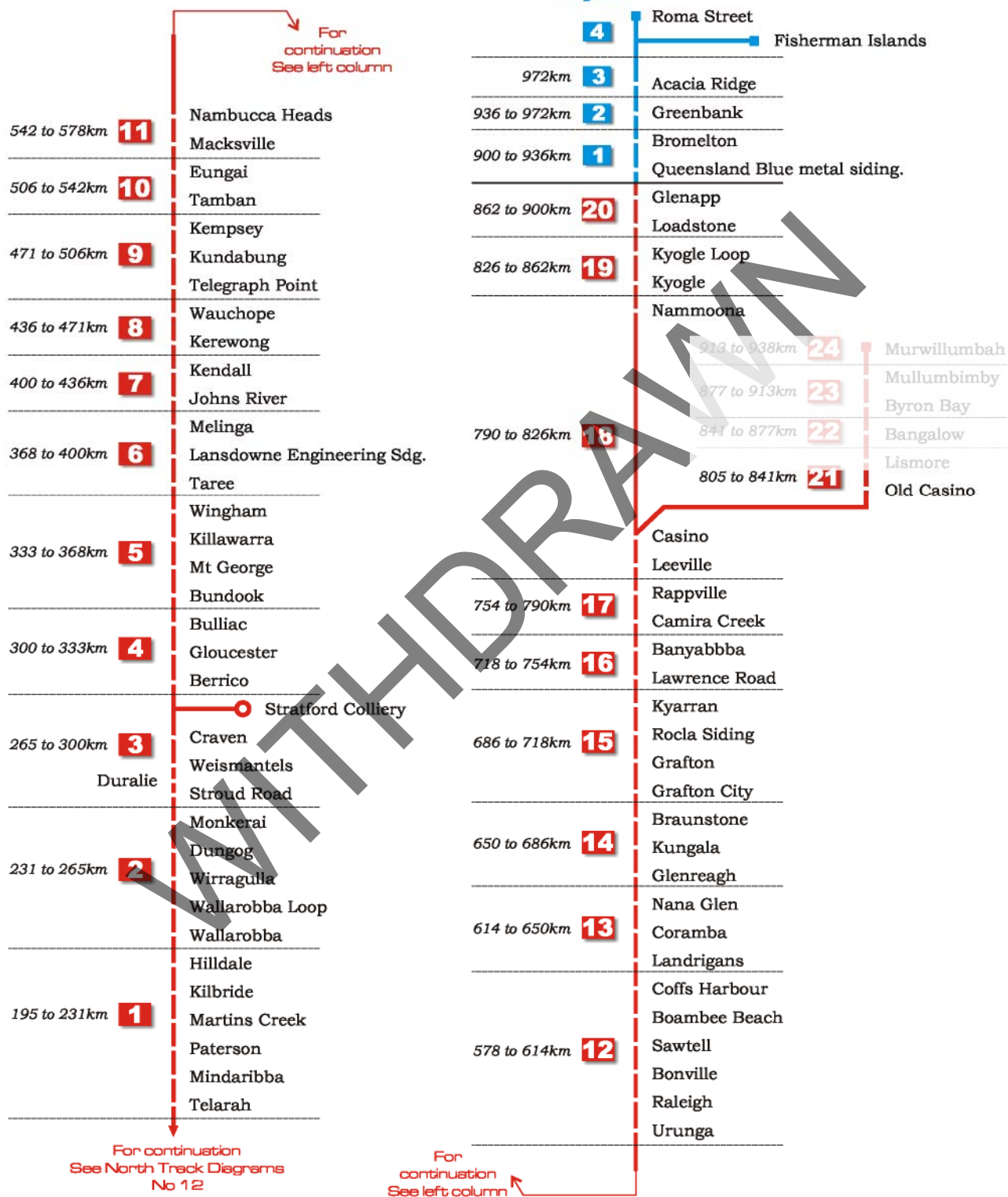
- * **North West** - All Branches
- * **South** - Asquith
- * **North** - Roma Street



North Coast track diagrams



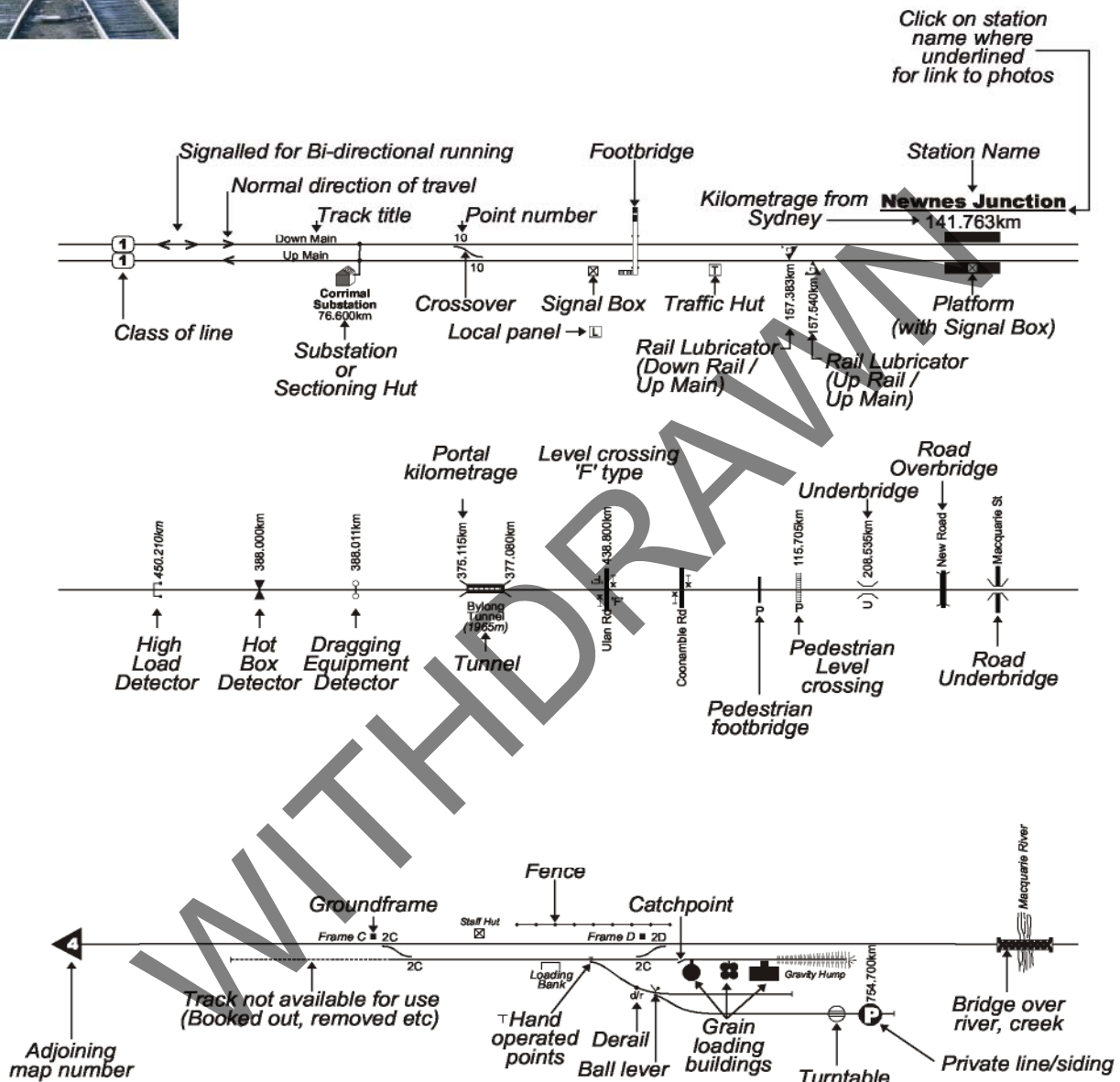
Queensland Diagrams





Track Diagrams

- Explanation of symbols



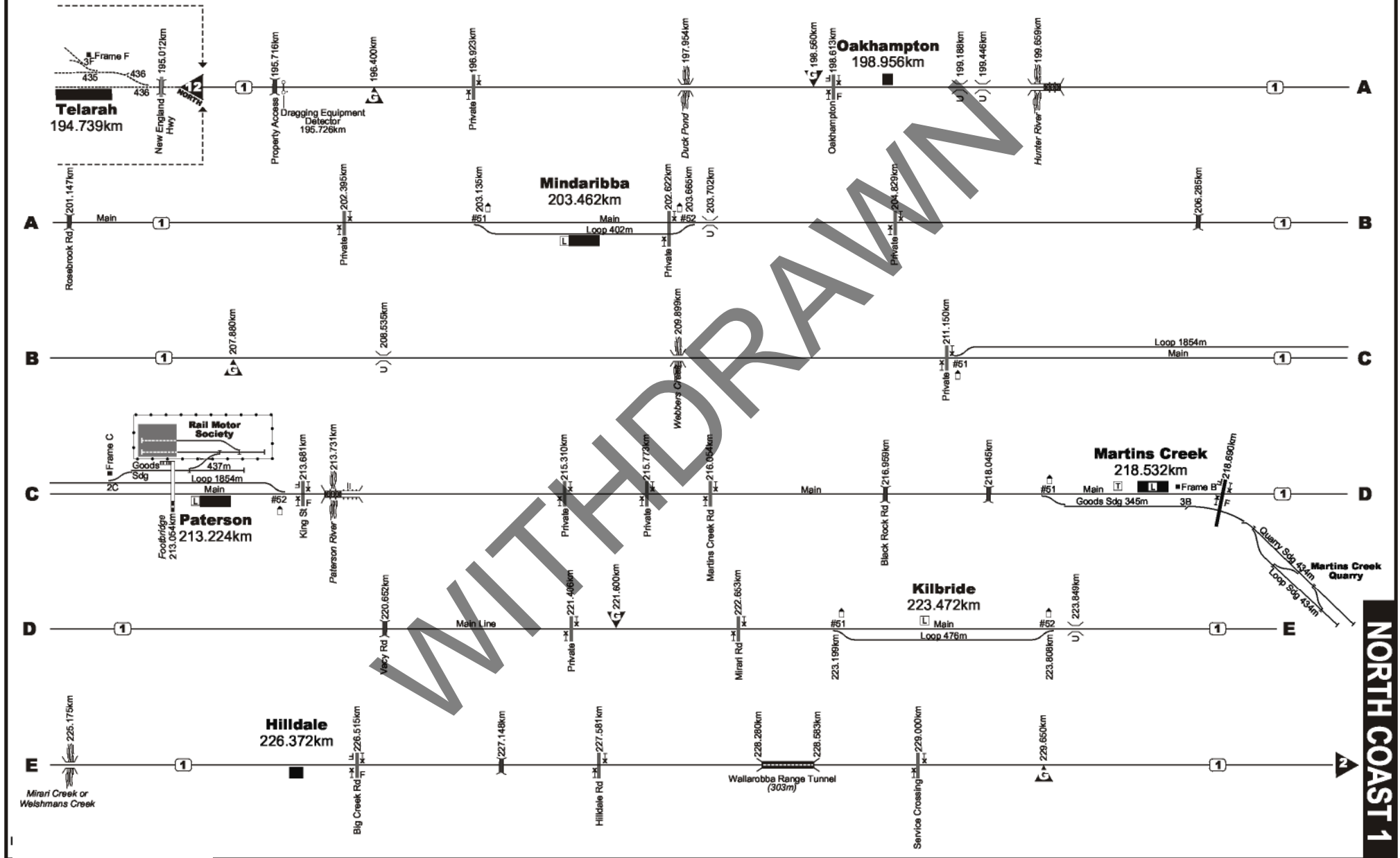
NOTE:

Diagrams not drawn to scale.

SEPTEMBER 2003

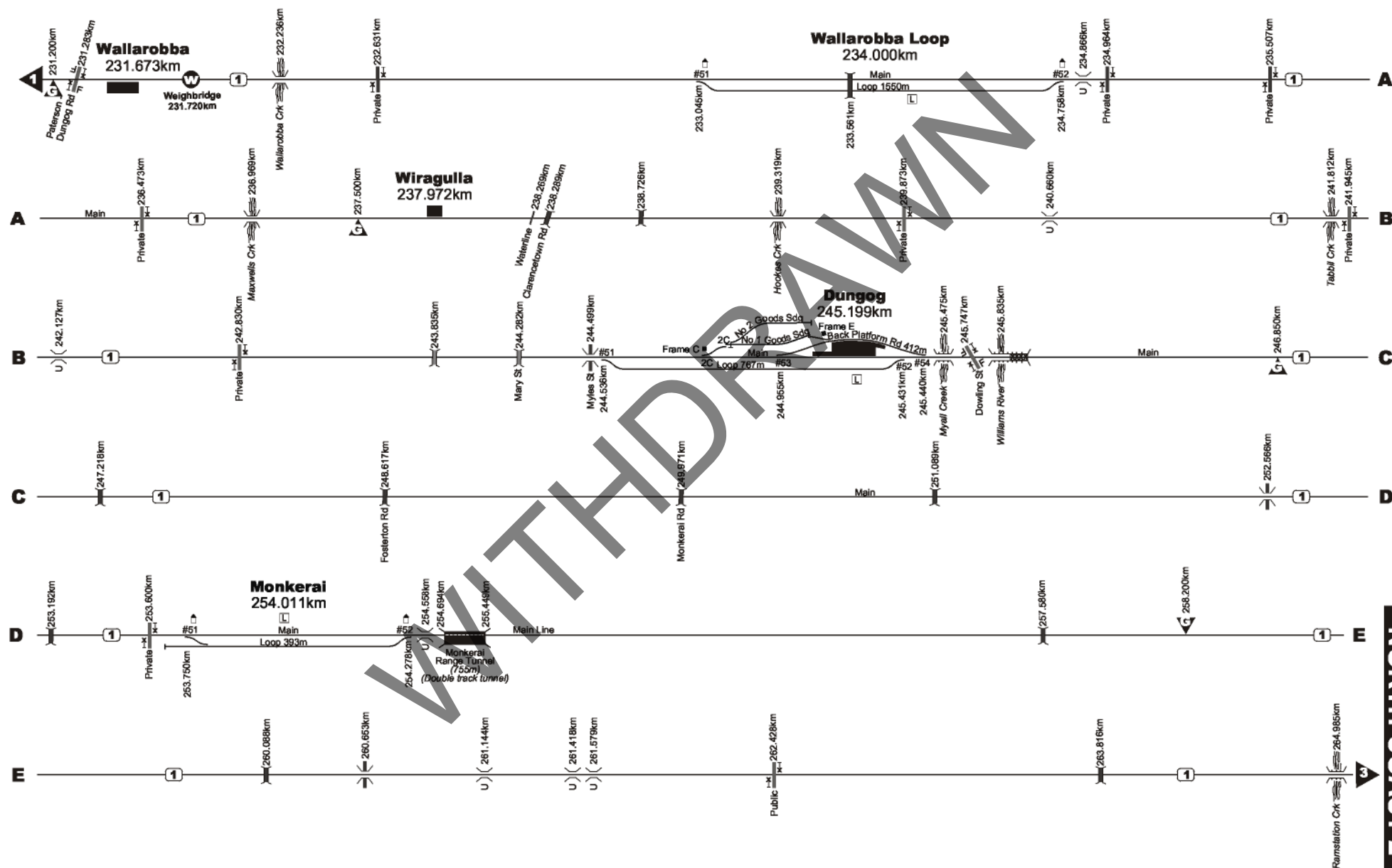
THESE DIAGRAMS ARE ISSUED AS A GUIDE ONLY. (NOT THE PRIMARY SOURCE OF INFORMATION)

TRACK DIAGRAM - Telarah (excl) to Hilldale (195km to 231km)



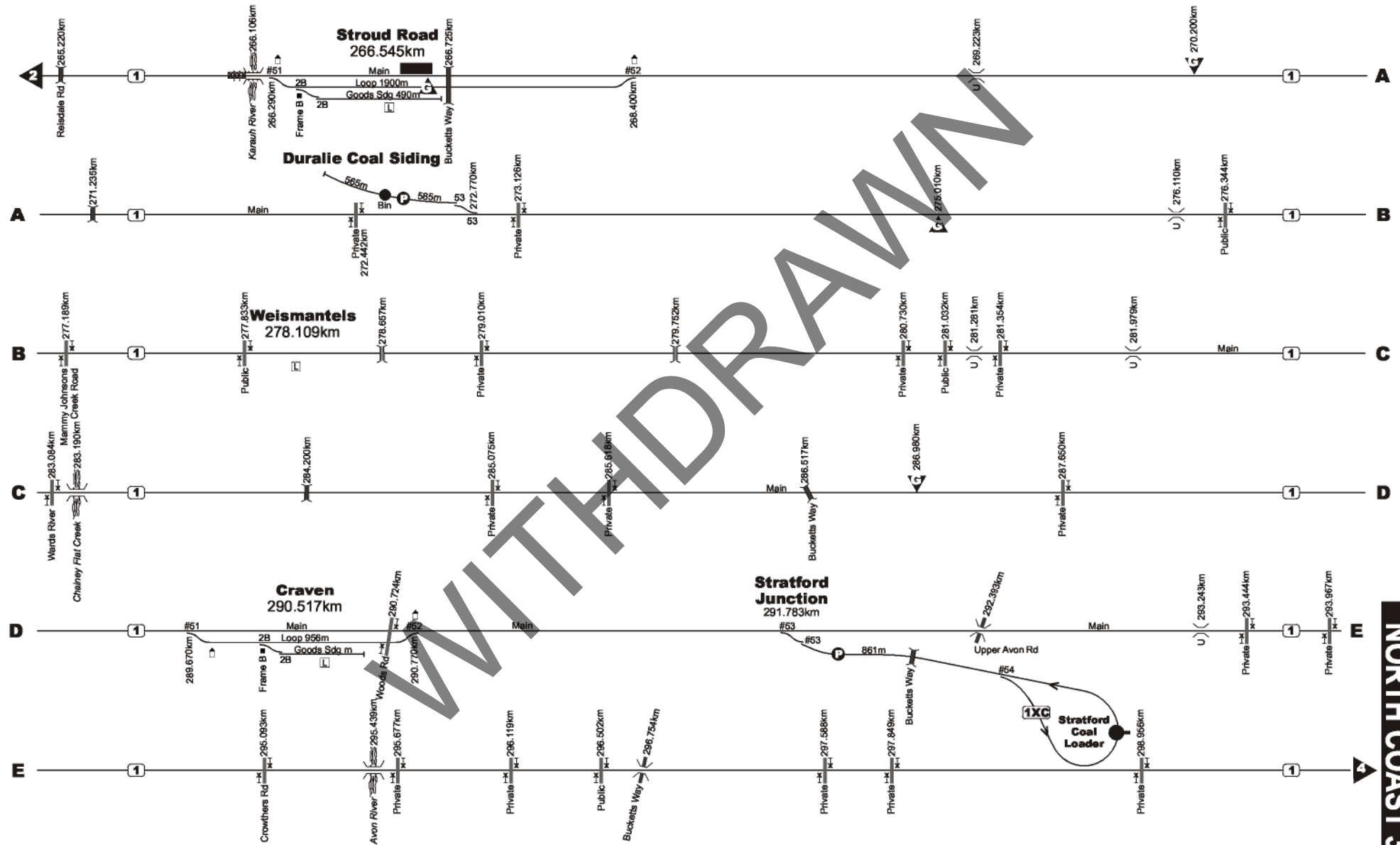
NORTH COAST 1

TRACK DIAGRAM - Wallarobba to Monkerai (231km to 265km)



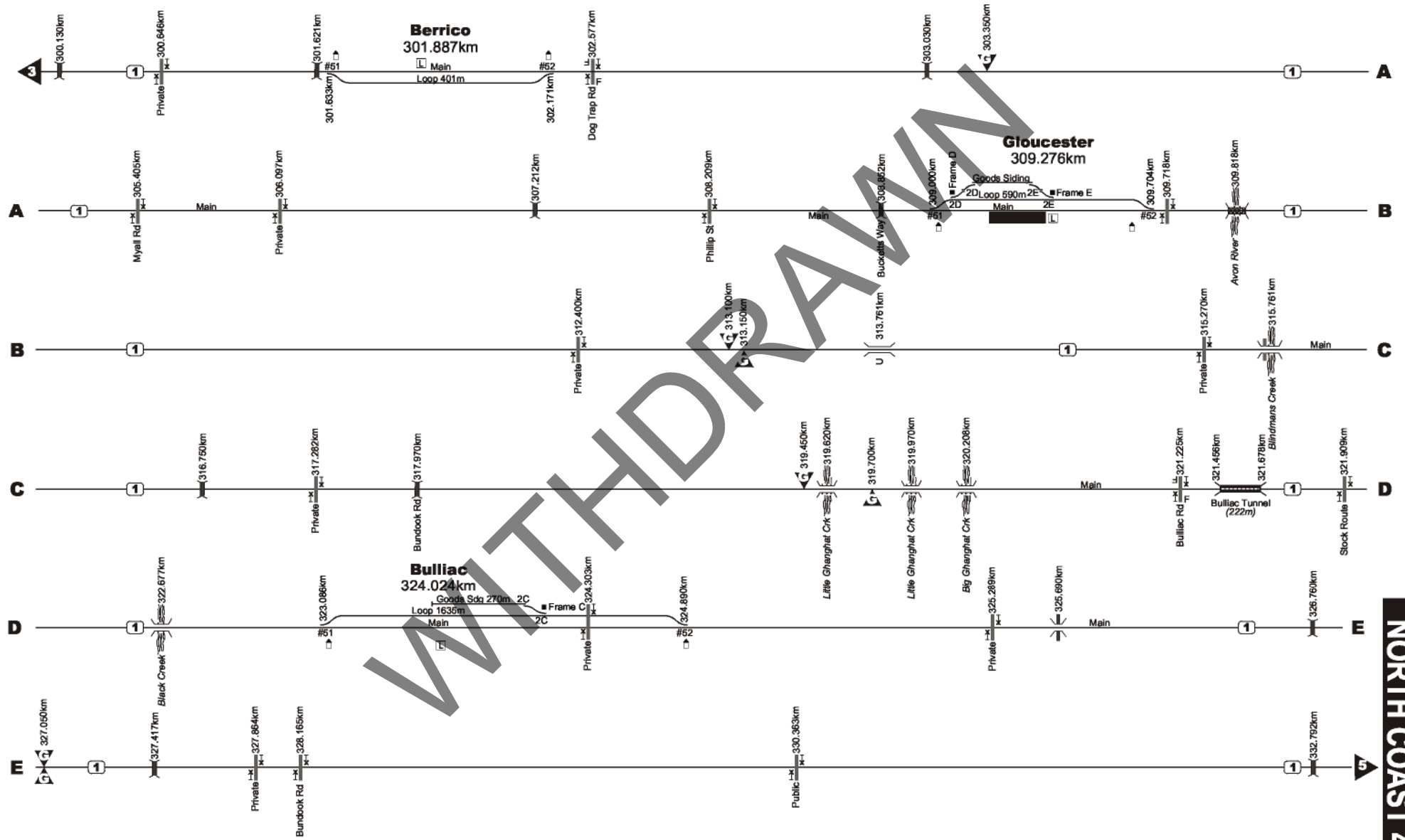
NORTH COAST 2

TRACK DIAGRAM - Stroud Rd to Stratford Jun / Colliery (265km to 300km)

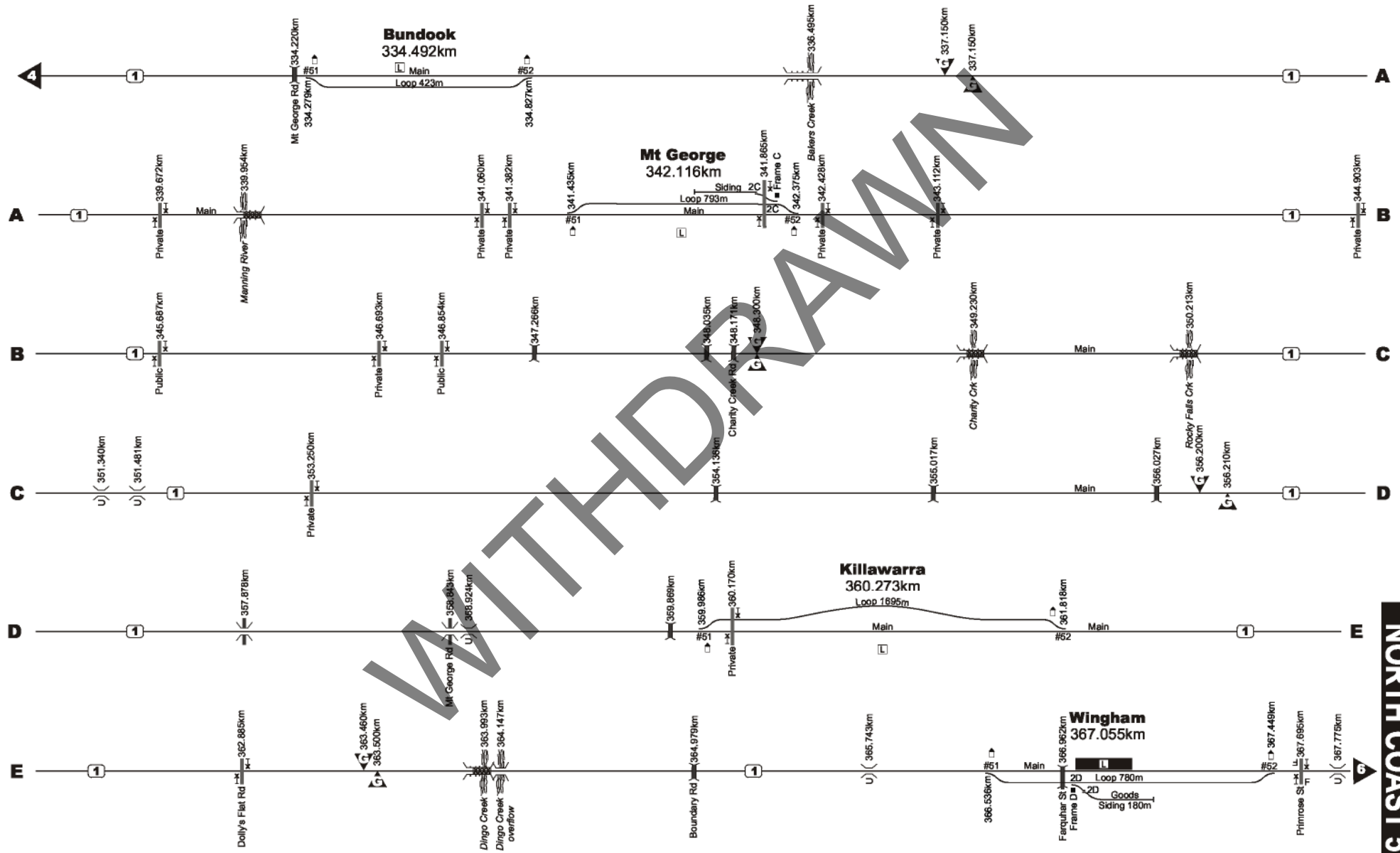


NORTH COAST 3

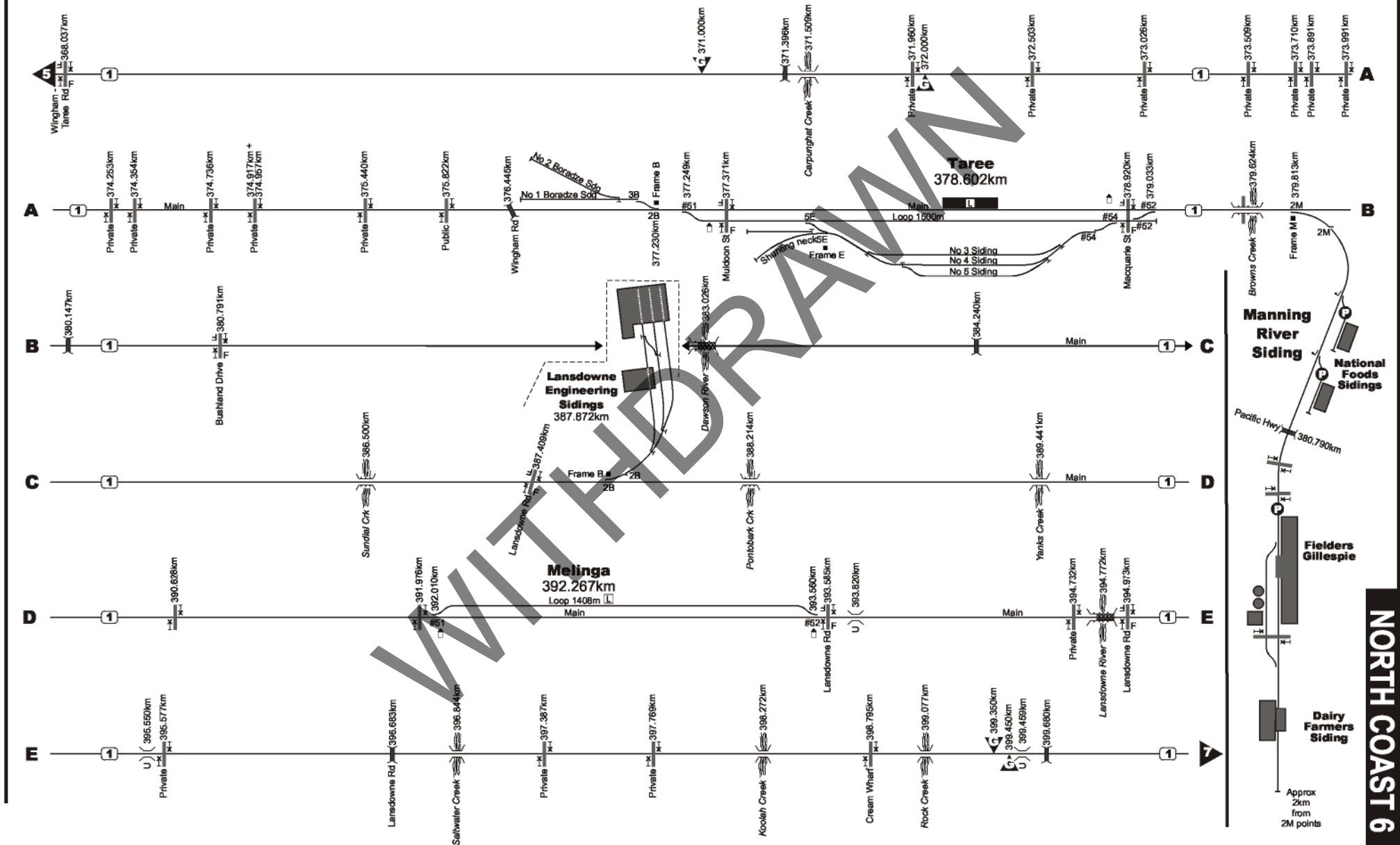
TRACK DIAGRAM - Berrico to Bulliac (300km to 333km)



TRACK DIAGRAM - Bundook to Wingham (333km to 368km)

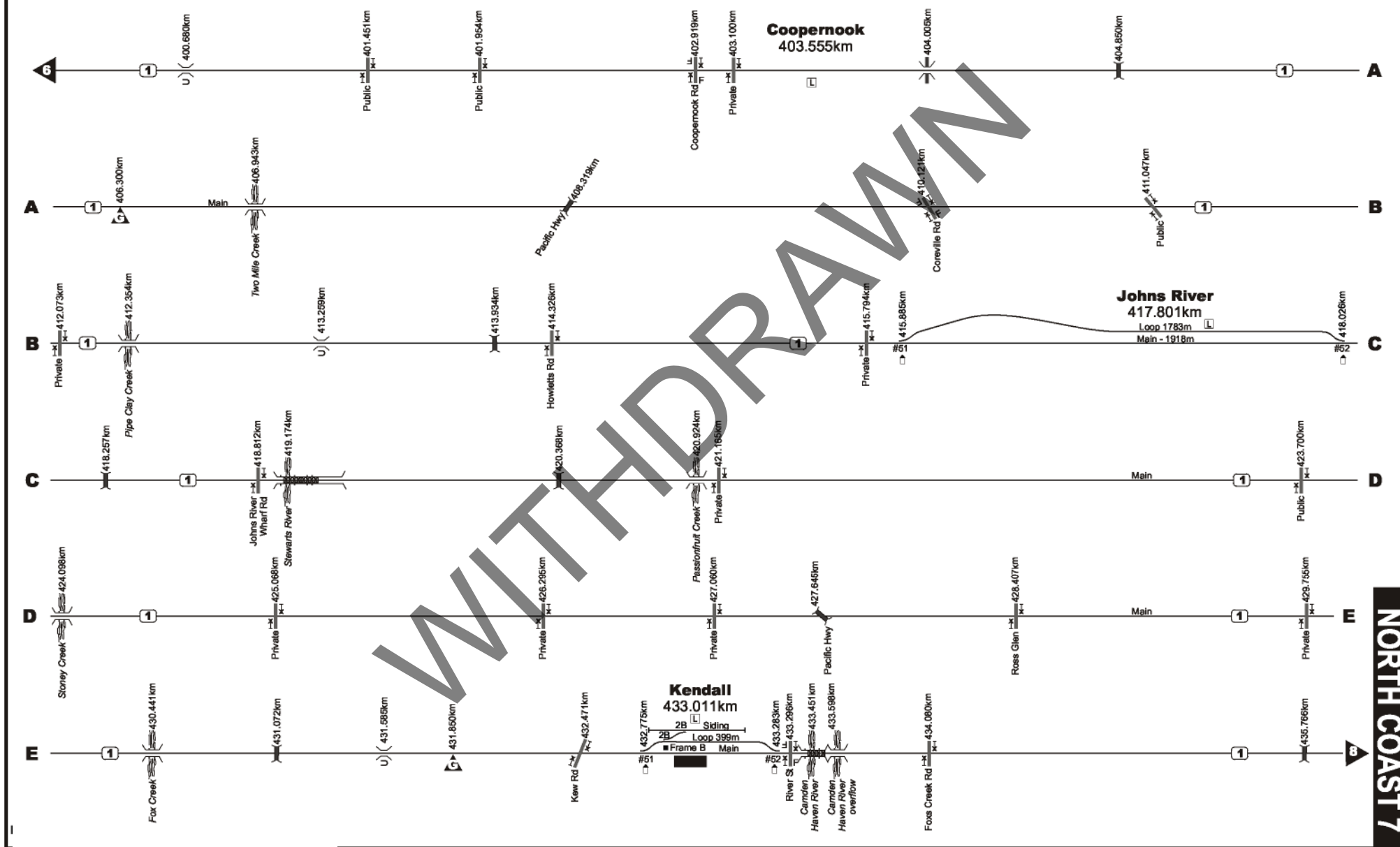


TRACK DIAGRAM - Taree to Melinga (368km to 400km)




NORTH COAST 6

TRACK DIAGRAM - Coopernook to Kendall (400km to 436km)



NORTH COAST 7

TRACK DIAGRAM - Kerewong to Wauchope (436 to 471km)



WITHDRAWN

Scale: 0 56 km

Landmarks and Distances:

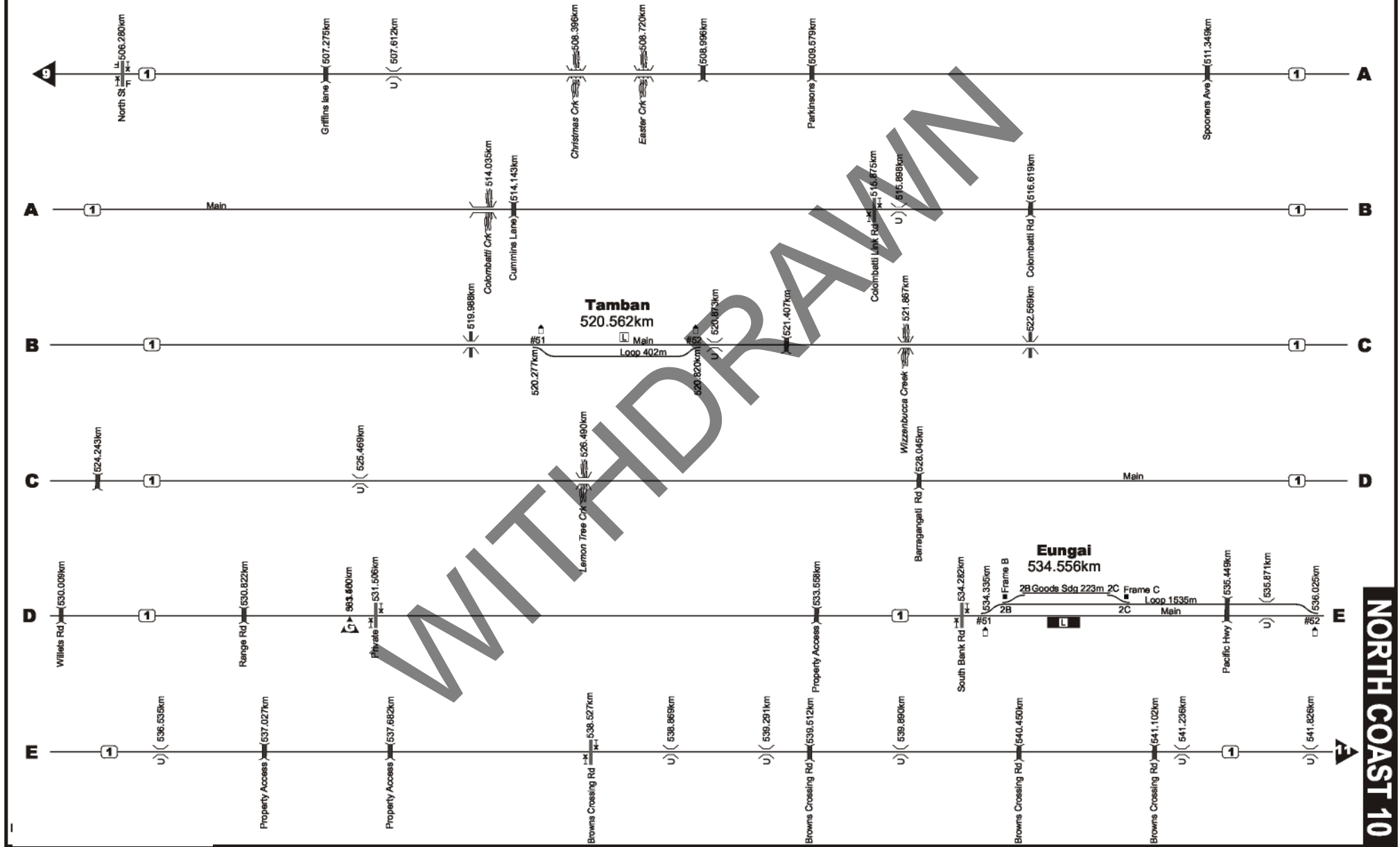
- Smiths Creek Lagoon: 495.894 km
- Smiths Creek: 498.146 km
- Boat Hbr Rd: 491.534 km
- Tozers or Turtle Crk: 492.037 km
- Public: 496.827 km
- Frame B: 486.970 km
- Smiths Crk Wharf Rd: 485.137 km
- Private: 479.866 km
- Cooperating Crk: 479.950 km
- Haestings district Dairy Co.: 472.785 km

Other features include a north arrow, a scale bar, and a large 'WITHDRAWN' watermark.

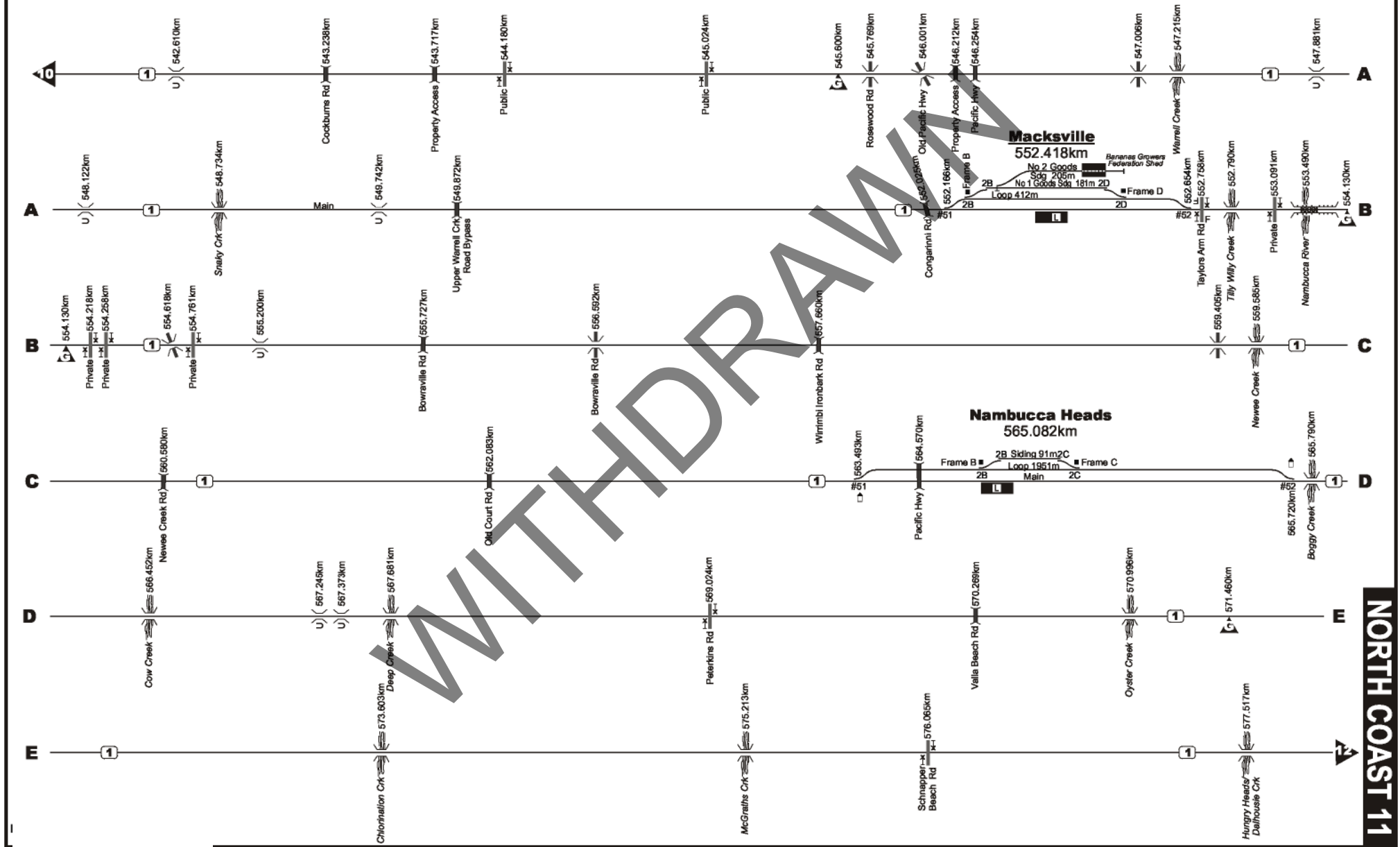


NORTH COAST 9

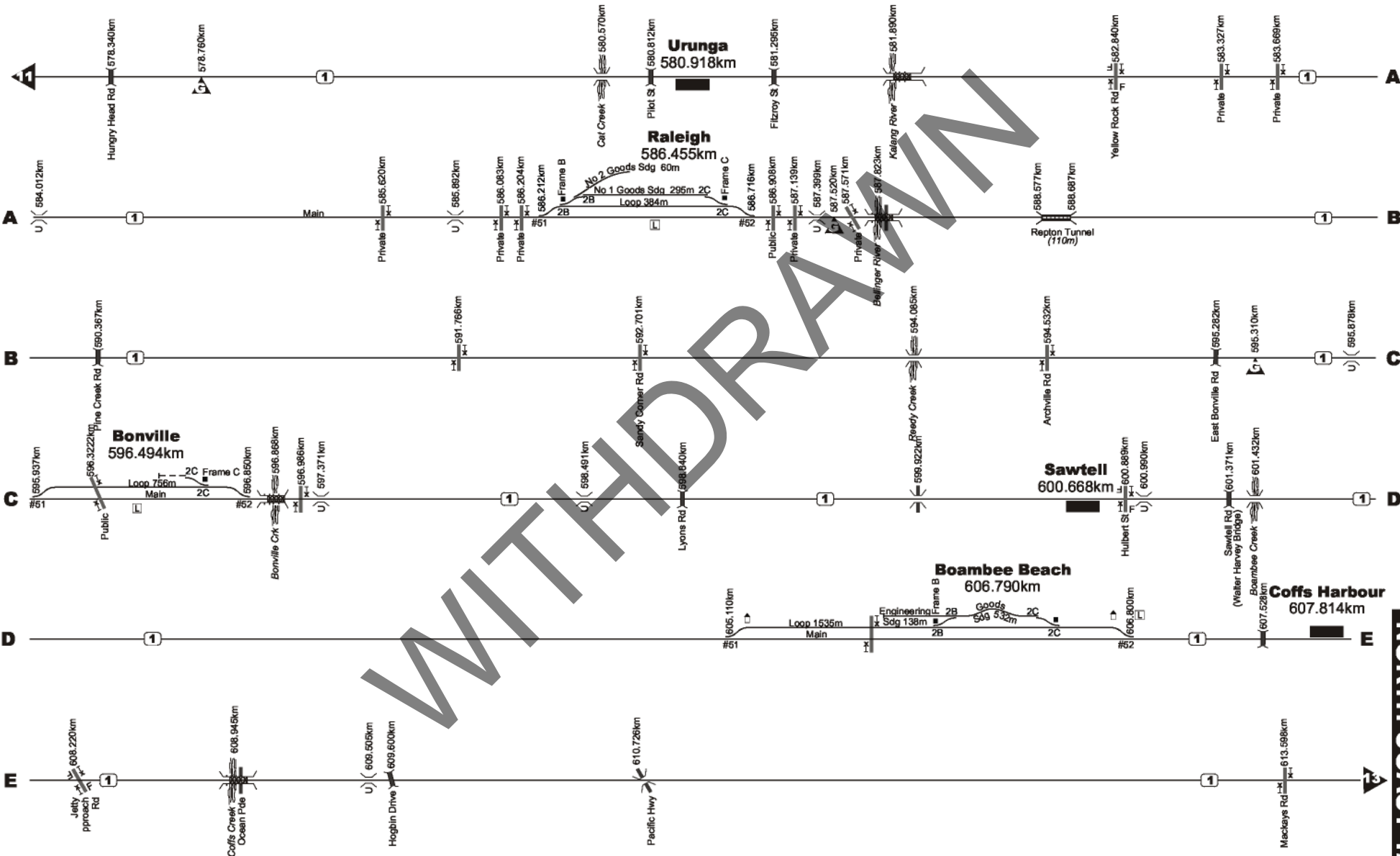
TRACK DIAGRAM - Tamban to Eungai (506km to 542km)



TRACK DIAGRAM - Macksville to Nambucca Heads (542km to 578km)

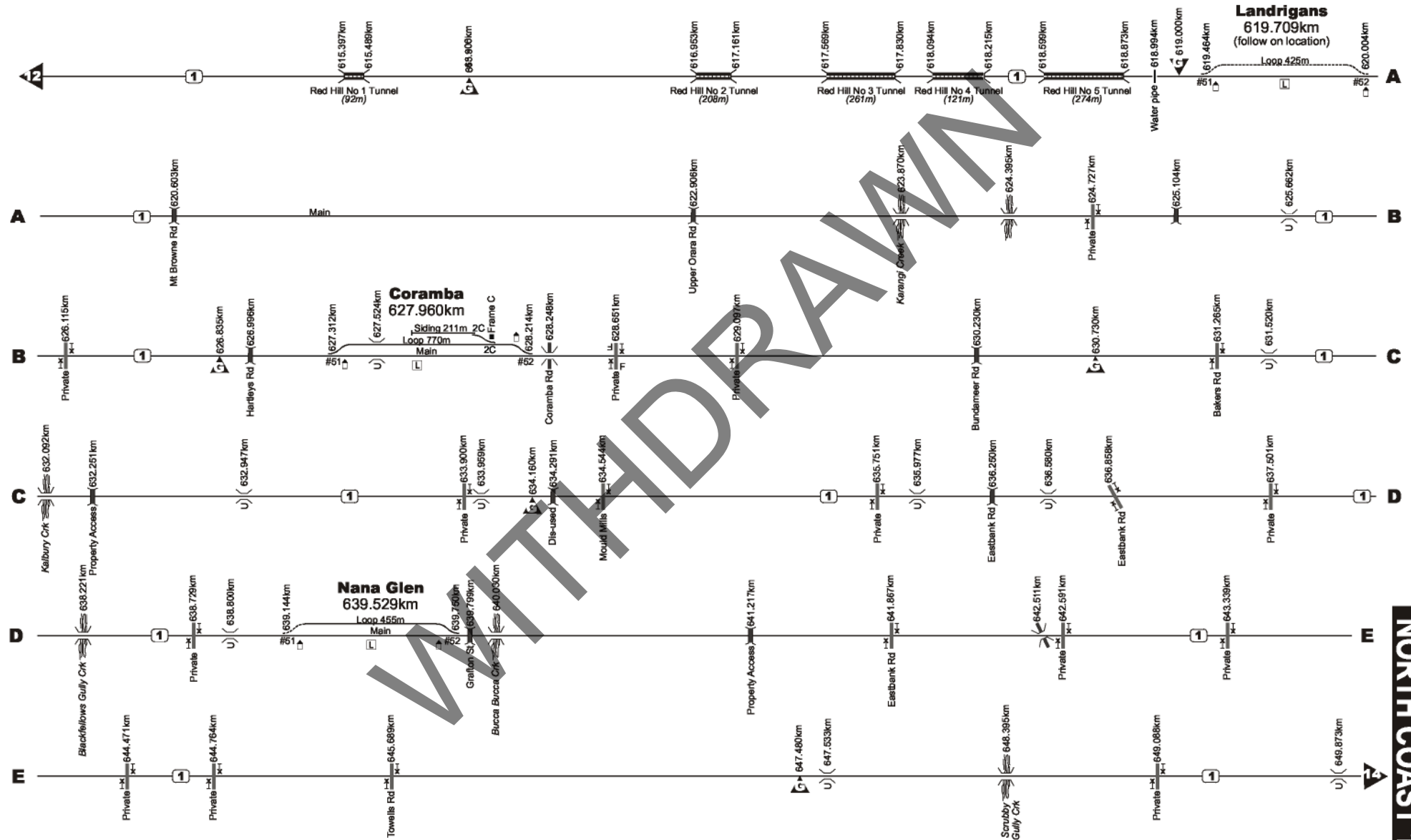


TRACK DIAGRAM - Urunga to Coffs Harbour (578km to 614km)



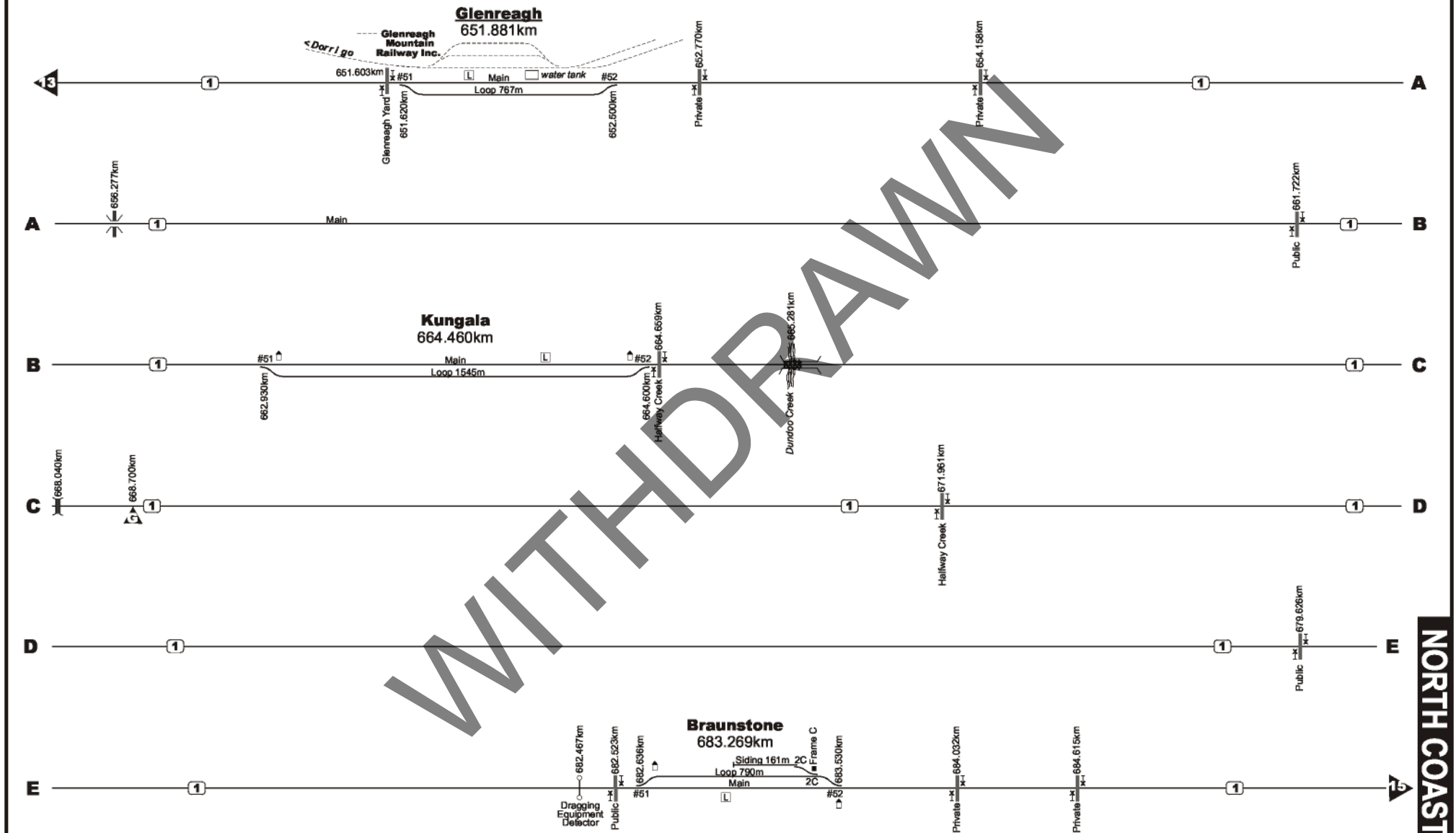
NORTH COAST 12

TRACK DIAGRAM - Landrigans to Nana Glen (614km to 650km)




NORTH COAST 13

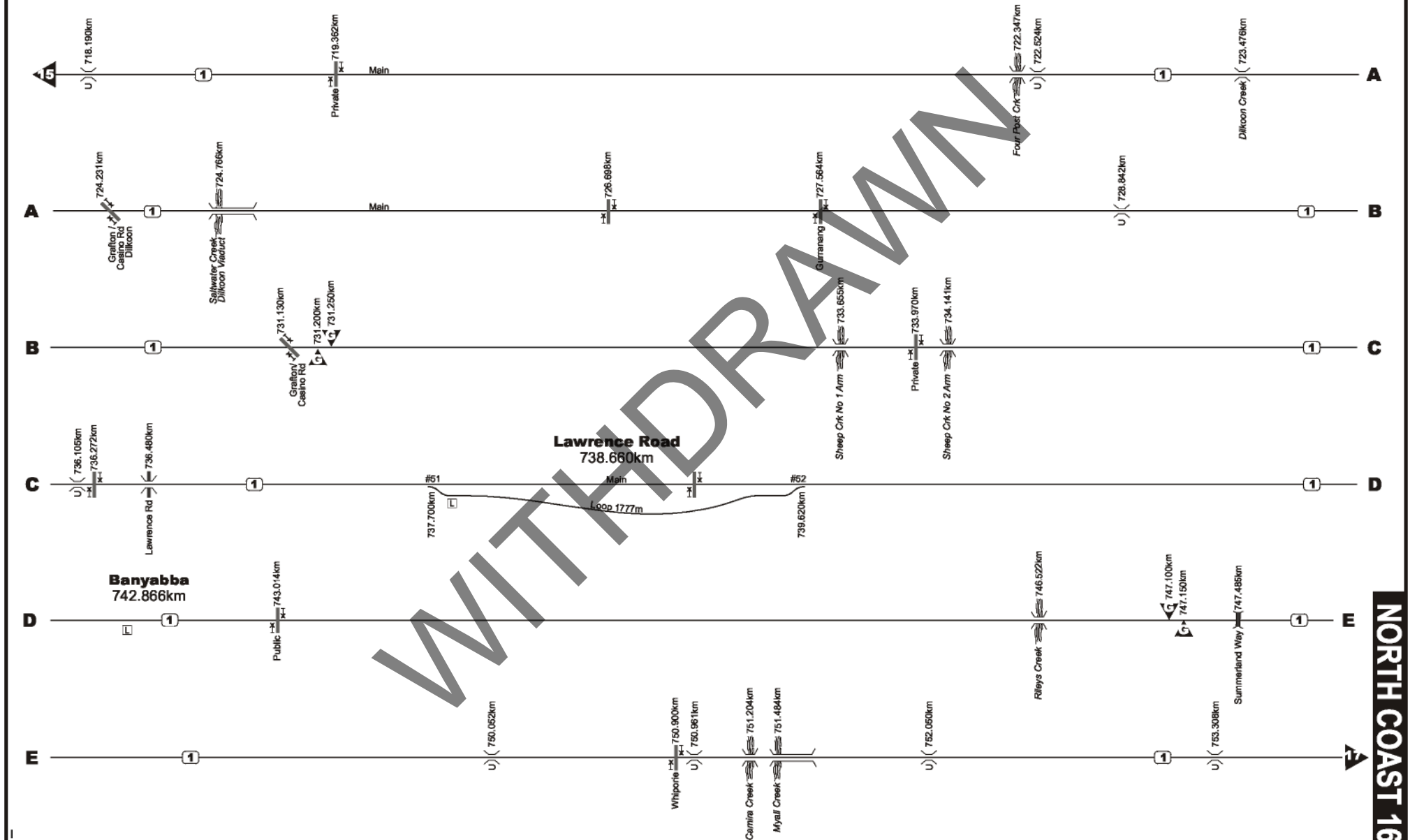
TRACK DIAGRAM - Glenreagh to Braunstone (650km to 686km)



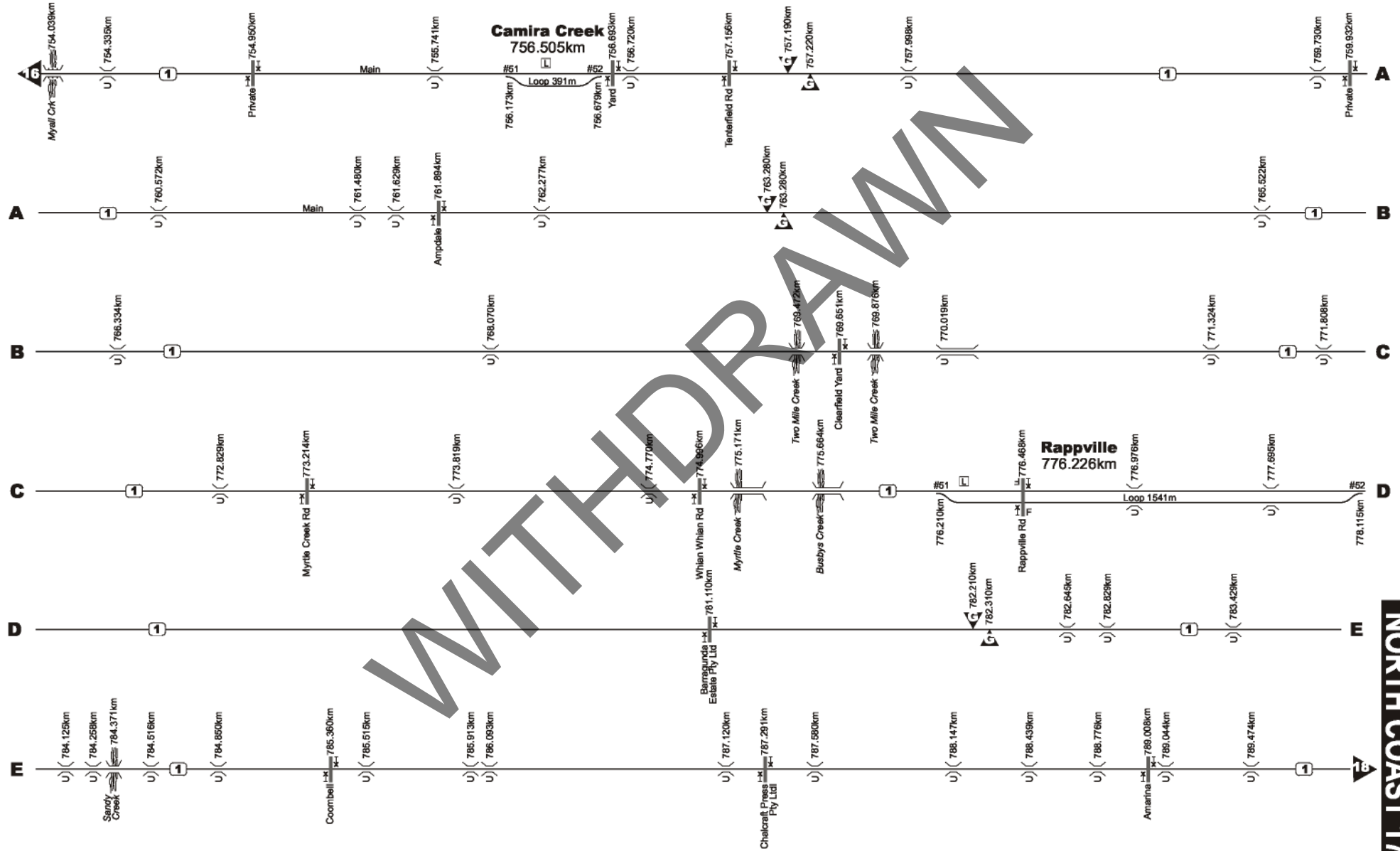
TRACK DIAGRAM - Grafton to Kyarran (686km to 718km)



TRACK DIAGRAM - Lawrence Road (718km to 754km)

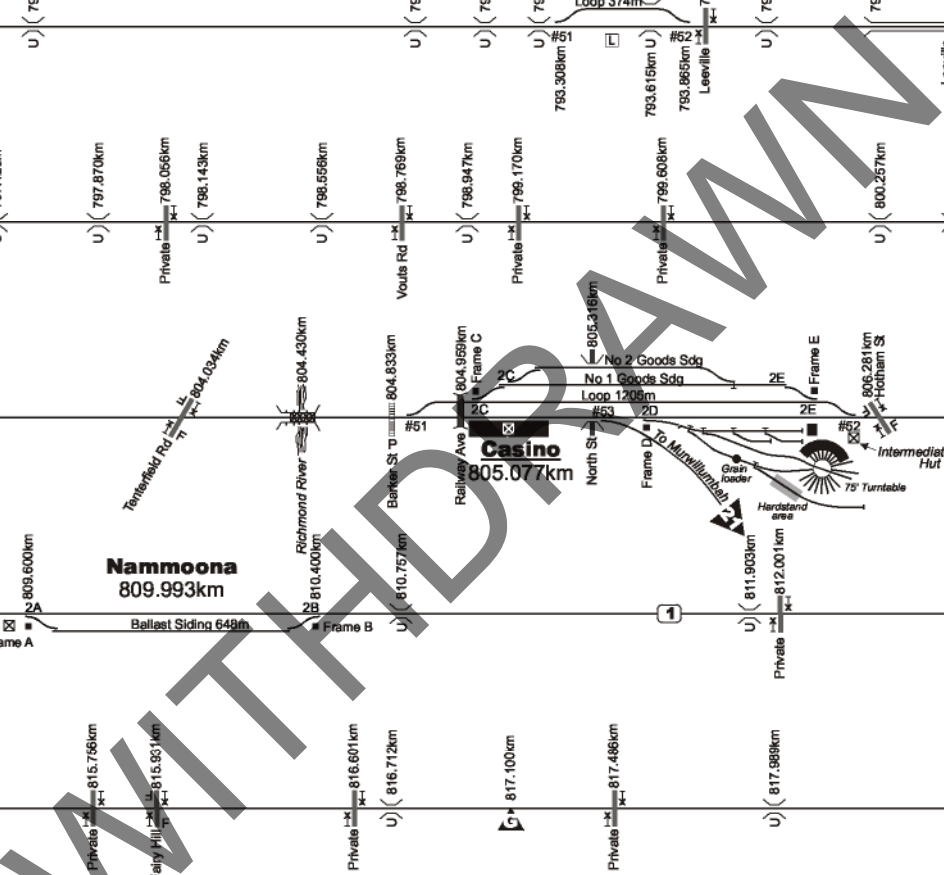


TRACK DIAGRAM - Camira Creek to Rappville (754km to 790km)



The map displays the railway line from the left, passing through Nammoona (809.993km) and Casino (805.077km). Key features include:

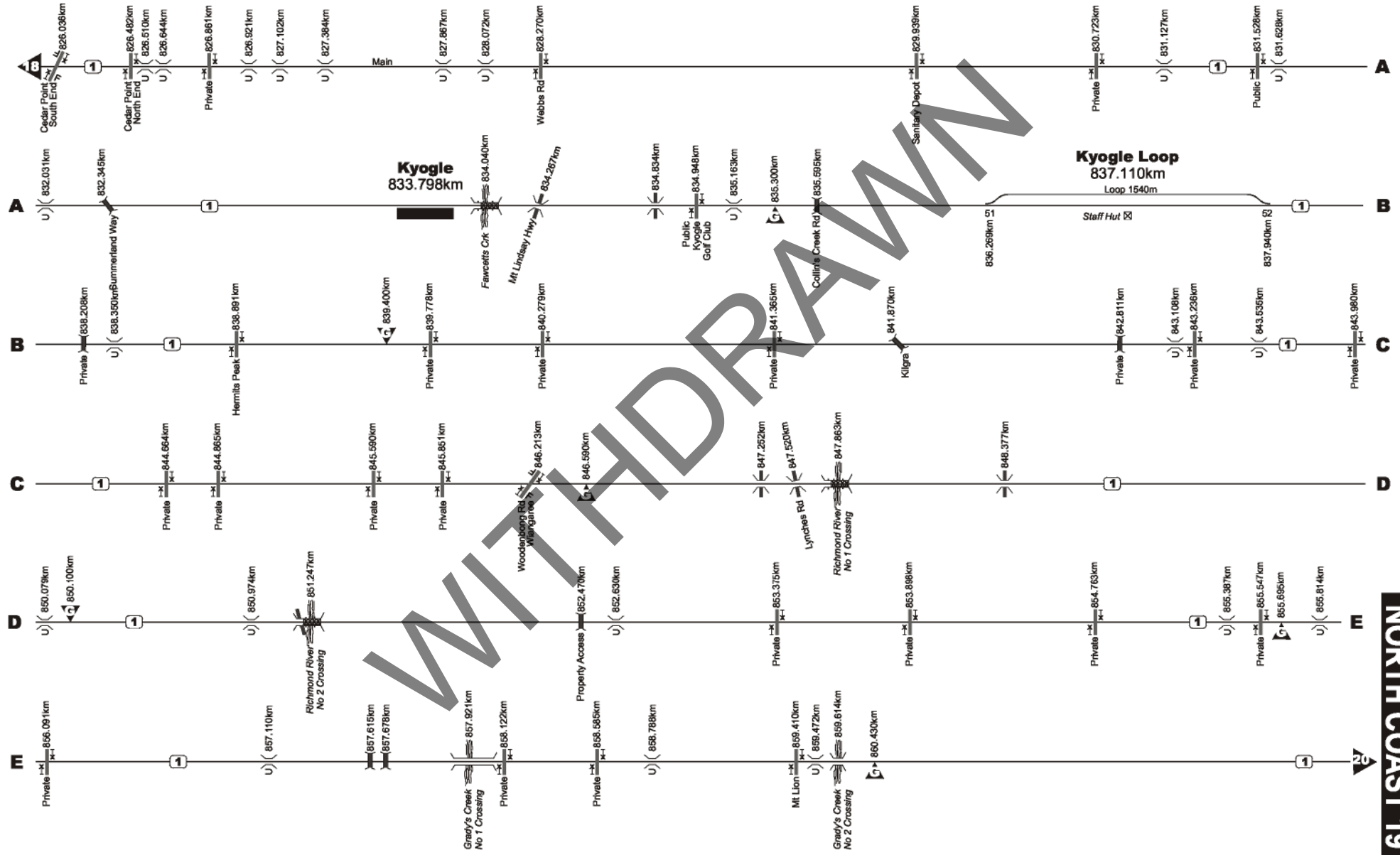
- Roads:** Tenterfield Rd, Richmond River, Vouts Rd, Private, and Leeville.
- Landmarks:** Casino, Nammoona, Richmond River, Tenterfield Rd, Vouts Rd, Private, and Leeville.
- Infrastructure:** Railway Ave, North St, and various sidings and loops.
- Other Labels:** #51, #52, #53, #54, #55, #56, #57, #58, #59, #60, #61, #62, #63, #64, #65, #66, #67, #68, #69, #70, #71, #72, #73, #74, #75, #76, #77, #78, #79, #80, #81, #82, #83, #84, #85, #86, #87, #88, #89, #90, #91, #92, #93, #94, #95, #96, #97, #98, #99, #100.



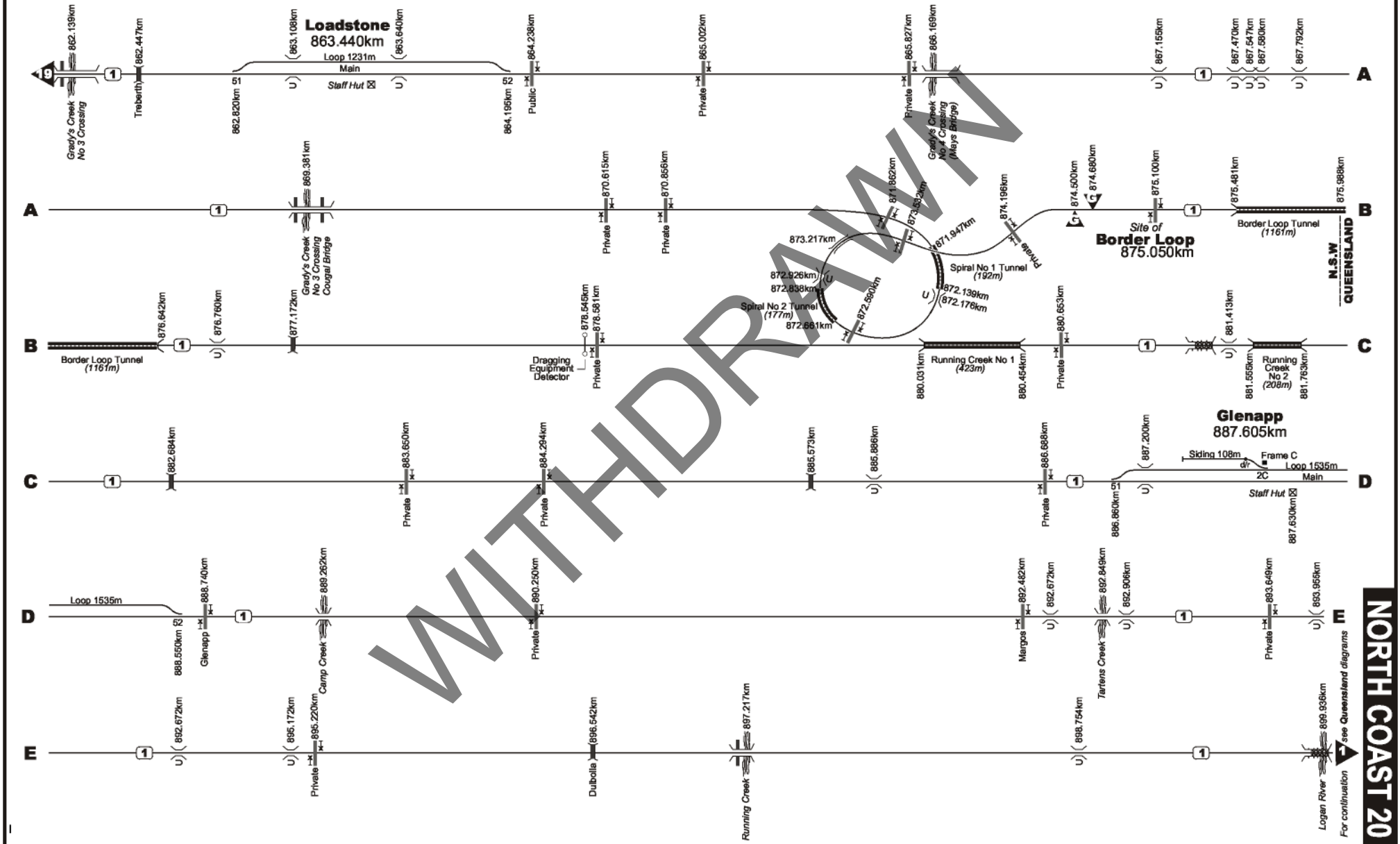
The map displays the railway line from the left, passing through Nammoona (809.993km) and Casino (805.077km). Key features include:

- Roads:** Tenterfield Rd, Richmond River, Vouts Rd, Private, and Leeville.
- Landmarks:** Casino, Nammoona, Richmond River, Tenterfield Rd, Vouts Rd, Private, and Leeville.
- Infrastructure:** Railway Ave, North St, Loop 1205m, No 1 Goods Sdg, No 2 Goods Sdg, Grain loader, Hardstand area, Intermediate Hut, and Turntable.
- Other Labels:** #51, #52, #53, #54, #55, #56, #57, #58, #59, #60, #61, #62, #63, #64, #65, #66, #67, #68, #69, #70, #71, #72, #73, #74, #75, #76, #77, #78, #79, #80, #81, #82, #83, #84, #85, #86, #87, #88, #89, #90, #91, #92, #93, #94, #95, #96, #97, #98, #99, #100.

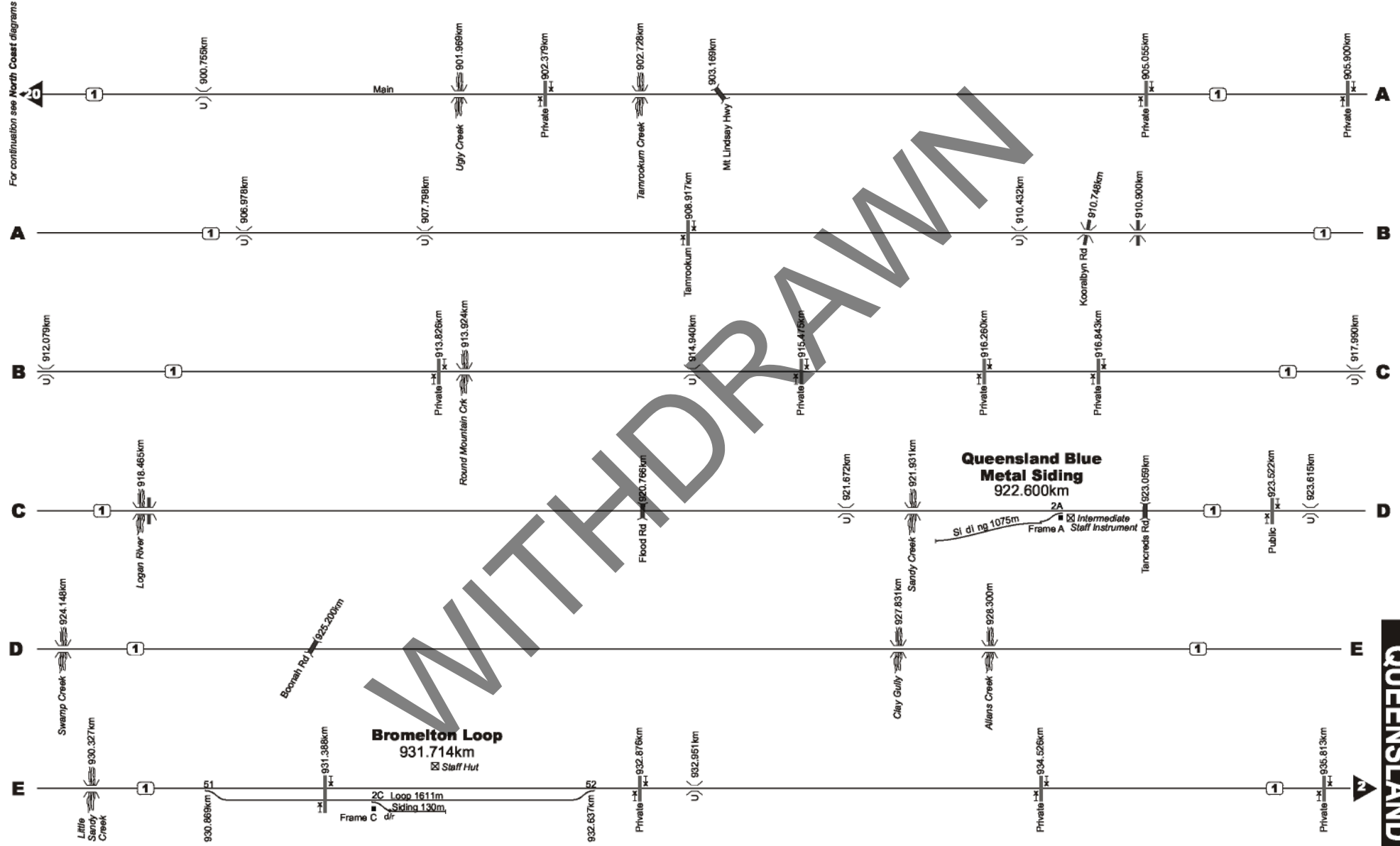
TRACK DIAGRAM - Kyogle and Kyogle Loop (826km to 862km)




TRACK DIAGRAM - Loadstone and Glenapp (862km to 900km)



TRACK DIAGRAM - Bromelton Loop (900km to 936km)



TRACK DIAGRAM - Greenbank (936km to 972km)

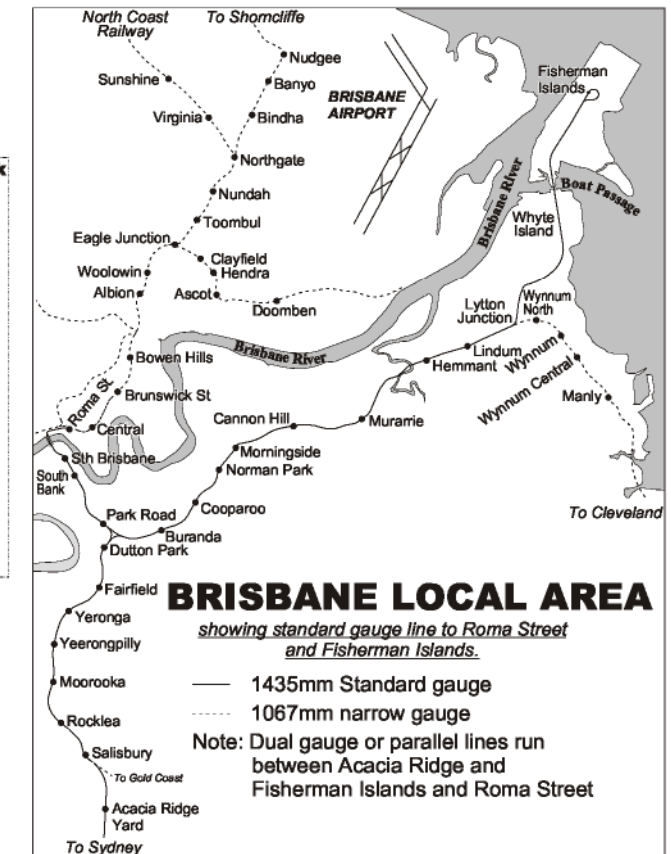
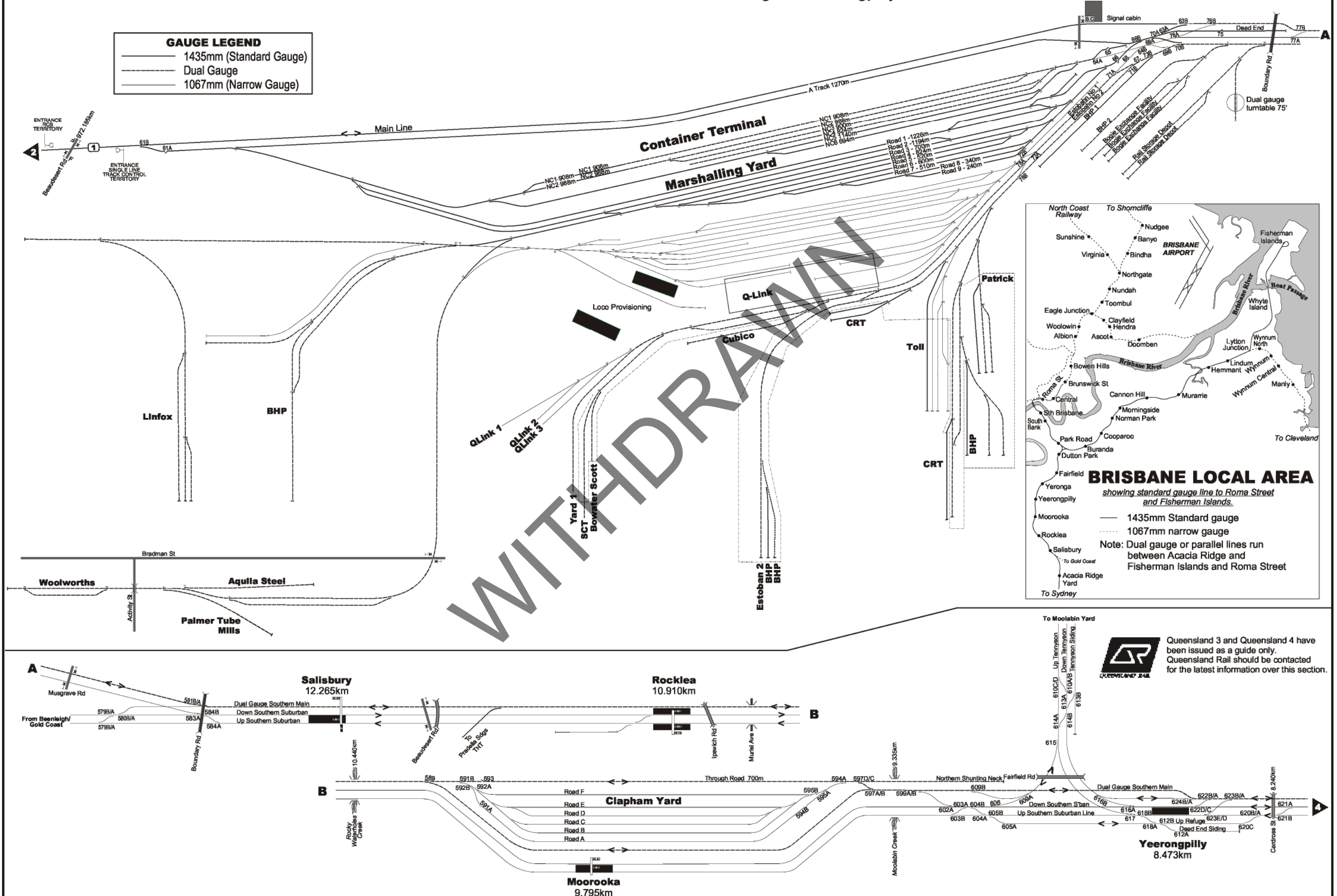


TRACK DIAGRAM - Acacia Ridge to Yeerongpilly

QUEENSLAND 3

GAUGE LEGEND

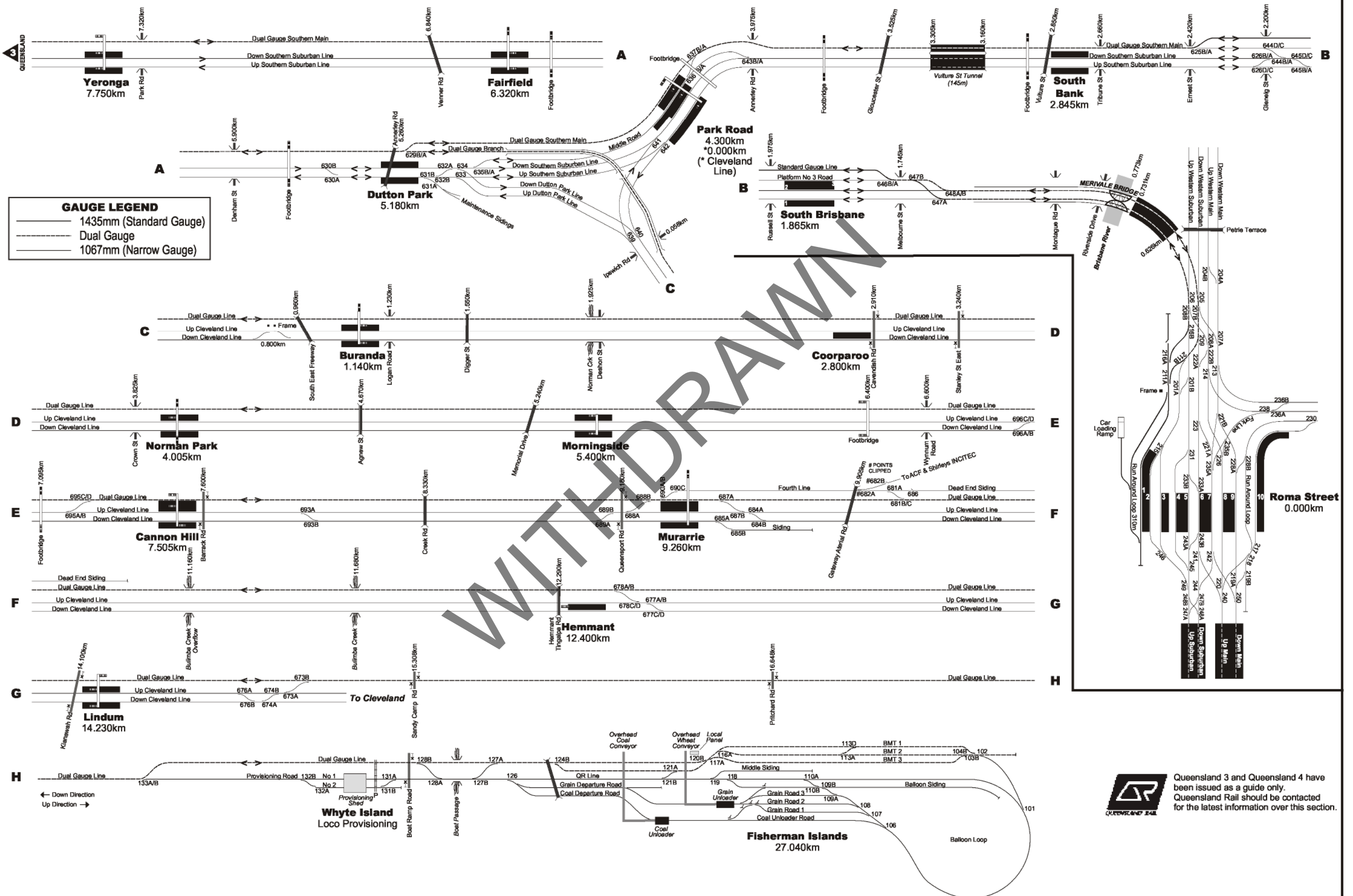
- 1435mm (Standard Gauge)
- Dual Gauge
- 1067mm (Narrow Gauge)



Queensland 3 and Queensland 4 have been issued as a guide only. Queensland Rail should be contacted for the latest information over this section.


TRACK DIAGRAM - Yeronga to Roma Street / Dutton Park to Fisherman Islands

QUEENSLAND 4



Queensland 3 and Queensland 4 have been issued as a guide only. Queensland Rail should be contacted for the latest information over this section.

TRACK DIAGRAM - Casino to Lismore (805km to 841km)



TRACK DIAGRAM - Bangalow (841km to 877km)



TRACK DIAGRAM - Byron Bay to Mullumbimby (877km to 913km)



TRACK DIAGRAM - Murwillumbah (913km to 938km)

