









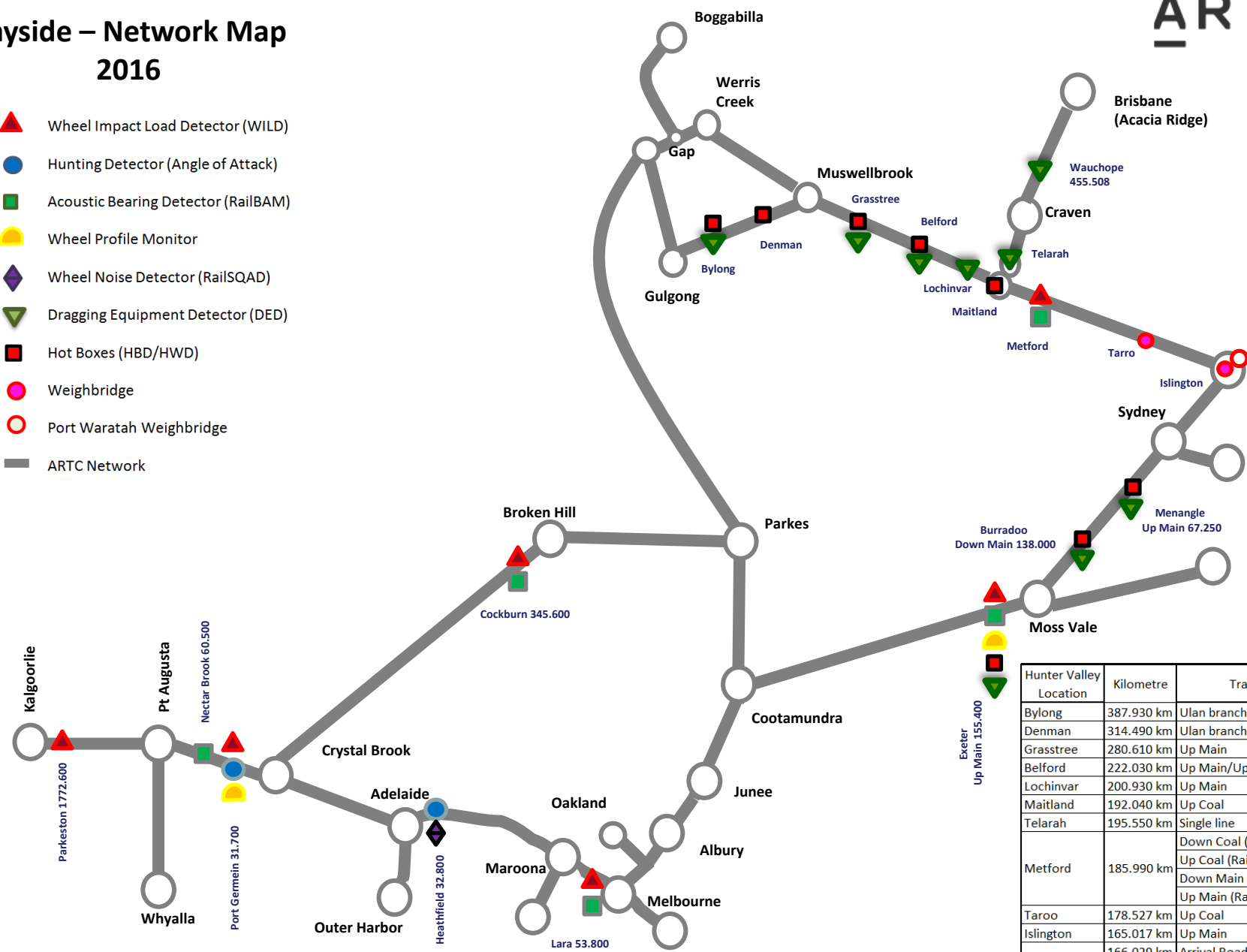


Wayside – Network Map 2016

-  Wheel Impact Load Detector (WILD)
-  Hunting Detector (Angle of Attack)
-  Acoustic Bearing Detector (RailBAM)
-  Wheel Profile Monitor
-  Wheel Noise Detector (RailSQAD)
-  Dragging Equipment Detector (DED)
-  Hot Boxes (HBD/HWD)
-  Weighbridge
-  Port Waratah Weighbridge
-  ARTC Network



Hunter Valley Location	Kilometre	Track Side
Bylong	387.930 km	Ulan branch Bi-Directional
Denman	314.490 km	Ulan branch Bi-Directional
Grasstree	280.610 km	Up Main
Belford	222.030 km	Up Main/Up Relief
Lochinvar	200.930 km	Up Main
Maitland	192.040 km	Up Coal
Telarah	195.550 km	Single line
Metford	185.990 km	Down Coal (WILD)
		Up Coal (RailBAM & WILD)
		Down Main (WILD)
		Up Main (RailBAM & WILD)
Taroo	178.527 km	Up Coal
Islington	165.017 km	Up Main
Port Waratah	166.029 km	Arrival Road
	166.063 km	Arrival Road #1
	166.018 km	Arrival Road #2